
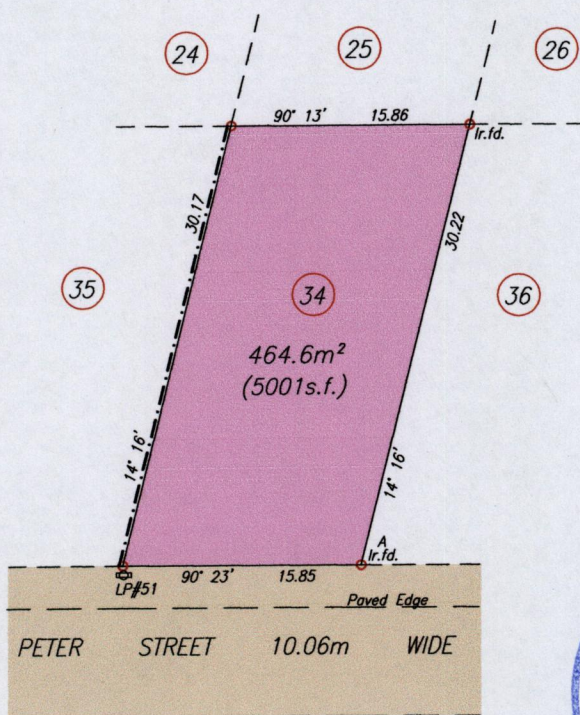


1546

156

Process ID# 43689

Cadastral Sheet D.3.N. 34A
Borough of Chaguanas 2/a
County of Caroni
Lot 34 Peter Street,
Homeland Gardens



U.T.M.
A N. 1165 223
E. 0676 991
Nap. Datum ± 5.0 m
Hand held G.P.S.

A - LP#51 268° 15' 15.79

--- Wire Fence

SCALE 1/500

Distances are in metres

○ Denotes Iron Put unless otherwise stated

Bearings are Cassini Grid based on Solar Observations


Plan of a Parcel of land coloured pink in the Borough of Chaguanas

Containing four six four point six square metres

Surveyed by me, with due authority, in September 2011 for Tulnath 'Bally' Rattan

In accordance with Regulation 25 (1) of the Land Surveyors' Regulations 1998,

I certify that this plan is correct.



Entered On.....

Trinidad & Tobago Land Surveyor..... 21st September 2011