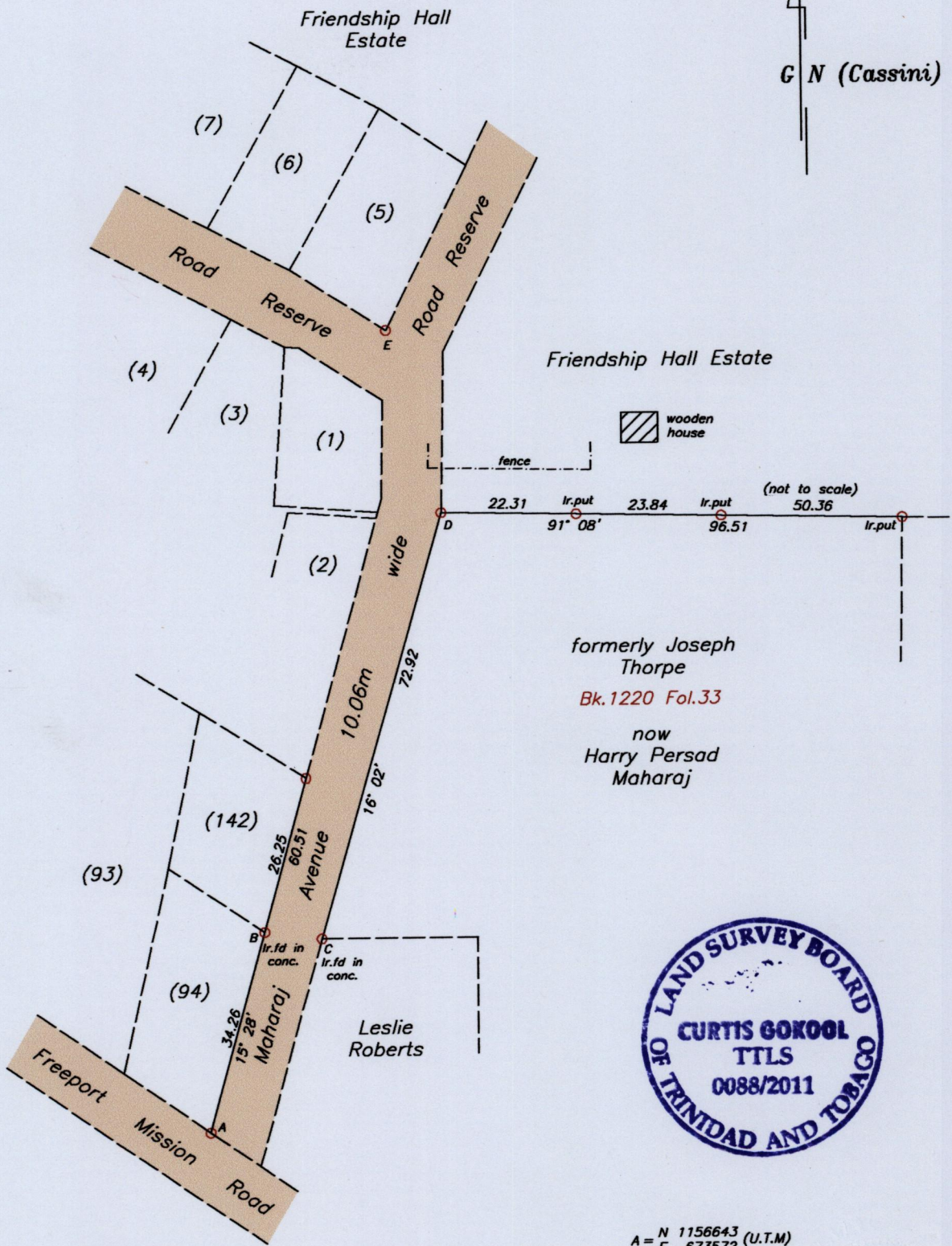
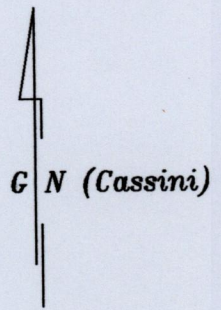


Process ID# 43644



A = N 1156643 (U.T.M)  
E = 673572

Legend


B - C 96° 54' 9.52  
D - E 343° 34' 31.47

SCALE 1:1000

Distances are in METRES

Notes: U.T.M 20 Naparima (GPS +/- 3.0m)  
○ Denotes Iron found unless otherwise stated  
Bearings are Cassini Grid based on solar observations

PLAN of a certain boundary line in the Ward of Chaguanas.  
Surveyed by me, with due authority, in February 2011 at the request of D. Wohler.  
In accordance with Regulation 25 (1) of the Land Surveyors' Regulations 1998  
I certify that this plan is correct.



Entered on.....

.....*Curtis Gokool*.....

Trinidad and Tobago Land Surveyor.....September 19, 2011