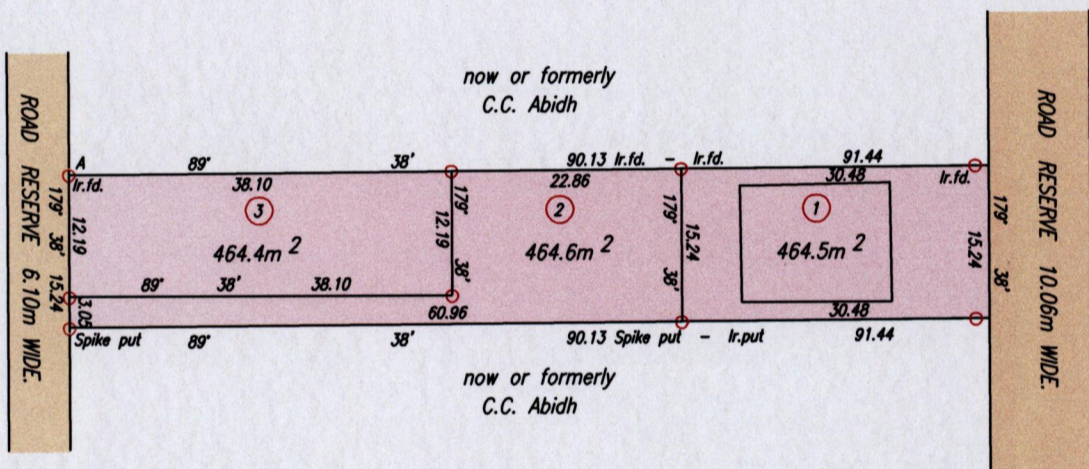



1546

150

Process ID# 43641

Cadastral Sheet D.2.H. & D.3.E 23F
4/d
Ward of Chaguanas
County of Caroni




Point A

Co-ordinates obtained by Hand Held GPS. (Nap. Datum)
Accuracy +/- 6m
E 673352m
N 1167748m

SCALE 1 : 750

Distances are in metres

Note : To obtain Cassini bearings + 18'
o Denotes Iron put except otherwise stated
Bearings are U.T.M. Grid based on Solar Observations
PLAN of 3 Parcels of land coloured pink in the Ward of Chaguanas
Containing together one thousand, three hundred and ninety three point five square metres.
Surveyed by me, with due authority, on 6th. September, 2011 for Pulchan Bowlah.
In accordance with Regulation 25 (1) of the Land Surveyors' Regulations 1998,
I certify that this plan is correct.



Ganesh Dath Ramcharitar

Entered on... *Belmont* Trinidad & Tobago Land Surveyor. 2011.