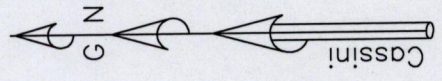
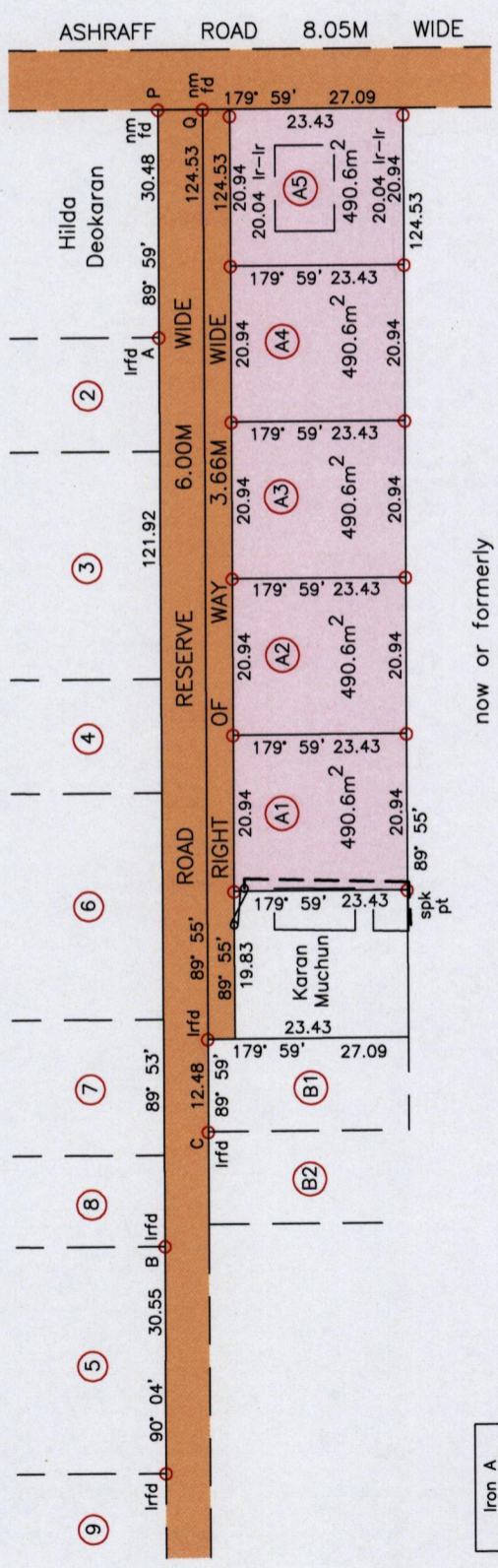



Cadastral Sheet D.3.E. 23F
 4/d
 Ward of Chaguanas
 County of Caroni
 R.D. # 14918 of 1991
 See :
 Bk. 1224 fol. 134
 Bk. 1237 fol. 83



1546

15



P-Q 180°01' 6.00
 B-C 111°01' 16.49

--- wire fence
 SCALE 1/1000
 Distances are in metres

MINISTRY OF AGRICULTURE
 Survey & Mapping Division
 #211 EP
 JUN 21 2011

LANDS & MARINE RESOURCES

Process ID# 41205

Iron A
 1167067 mN
 674324 mE

Note:

Coordinates are U.T.M. 20, Naparima (+/-3.0m)

o Denotes Iron put except otherwise stated

Bearings are Cassini Grid based on Solar Observations

PLAN of 5 parcels of land coloured pink in the Ward of Chaguanas

Containing together two thousand four hundred and fifty three point zero square metres

Surveyed by me with due authority, in June, 2011 for Haniffa Ali and Fauzia Saieed

In accordance with Regulation 25 (1) of The Land Surveyors' Regulations 1998,

I certify that this plan is correct.

Entered on.....

Intal M...

21/06/2011

Trinidad & Tobago Land Surveyor. 2011