

1546

Cadastral Sheet  $\frac{34A}{3/d}$  (D.B.F)

149

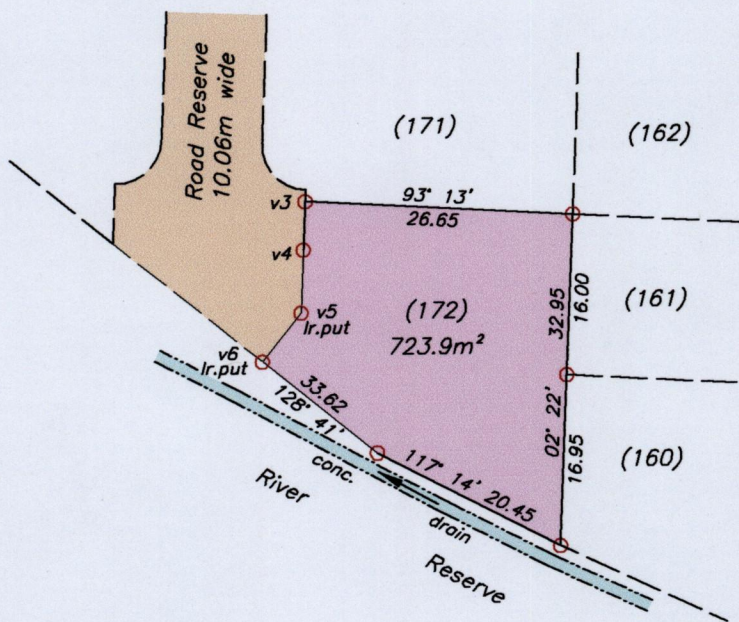
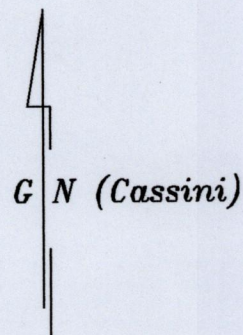
Process ID# 43577

Borough of Chaguanas

County of Caroni

"Amended Plan"

Riverview Phase II



v6 = N 1161655 (U.T.M)  
E 676364

v3 - v4 182° 22' 4.83  
v4 - v5 182° 22' 6.29  
v5 - v6 218° 41' 6.18



Notes: U.T.M 20 Naparima (GPS +/- 3.0m)

- Denotes Iron found unless otherwise stated
- Bearings are Cassini Grid based on solar observations

SCALE 1:750


Distances are in METRES

PLAN of a Parcel of land coloured pink in the Borough of Chaguanas. Containing seven hundred and twenty-three point nine square metres. Surveyed by me, with due authority, in September 2011 at the request of Las Tierras Unidad de Rafael Ltd.

In accordance with Regulation 25 (1) of the Land Surveyors' Regulations 1998, I certify that this plan is correct.

Entered on.....

*Curtis Gokool*



Trinidad and Tobago Land Surveyor... *September 16*.....2011