

U.P.R.N. No.

Reg. Deed No.1848/2000

Process ID#43473

1546

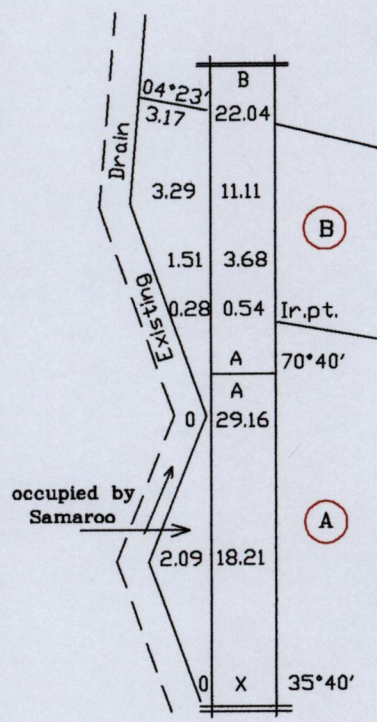
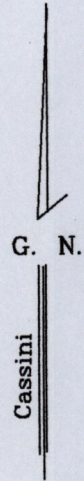
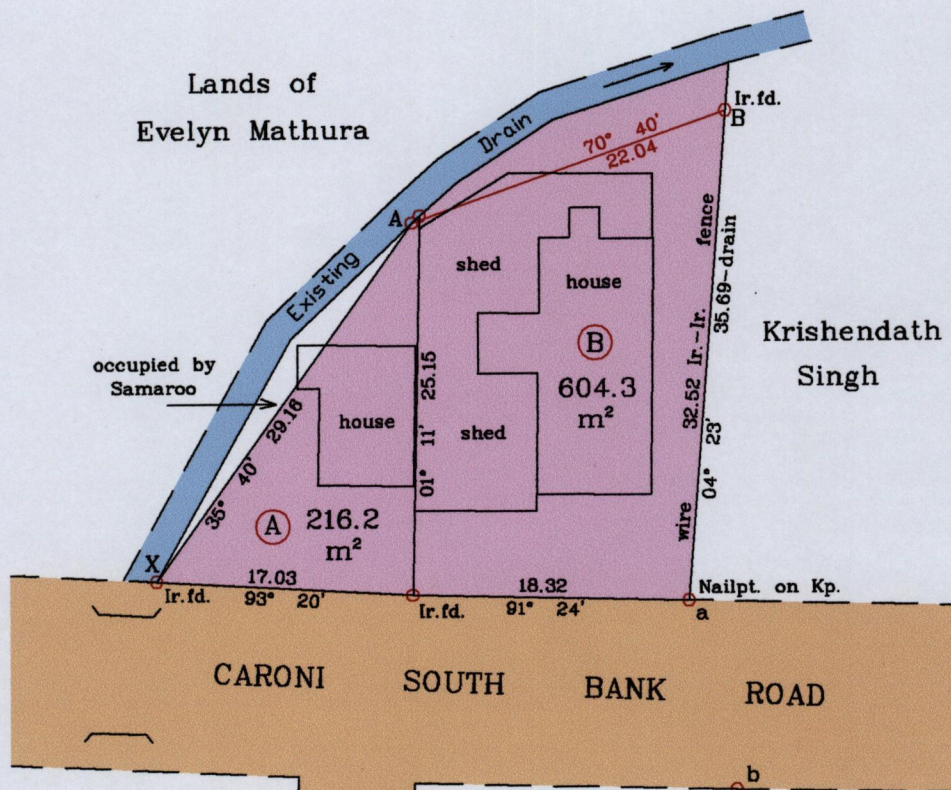
Cadastral Sheet (D.4.A)  $\frac{24E}{1/d}$

145

Ward of Cunupia

County of Caroni

Piarco



Ir. fd. X - 682260mE  
 1170068mN  
 UTM. Zone20, WGS84 (+/-5.0m)  
 (Hand held G.P.S. Coordinates)

Vide Bk.1041 Fol.35  
 Plan att. to Reg. Deed 1848/2000

SCALE 1/500

Distances are in metres

o Denotes Iron put unless otherwise stated


Bearings are Cassini Grid based on Solar Observations

Plan of two Parcels of land coloured pink in the Ward of Cunupia  
 Containing eight hundred and twenty point five square metres  
 Surveyed by me, with due authority in August 2011 for Samday Boodiah Samaroo-Bhim  
 In accordance with regulation 25 (1) of the Land Surveyors' Regulations 1998,  
 I certify that this plan is correct.

Entered on.....

..... Gerard Buchun .....

Trinidad and Tobago Land Surveyor..... 12/09/2011 2011



LANDS & MARINE RESOURCES