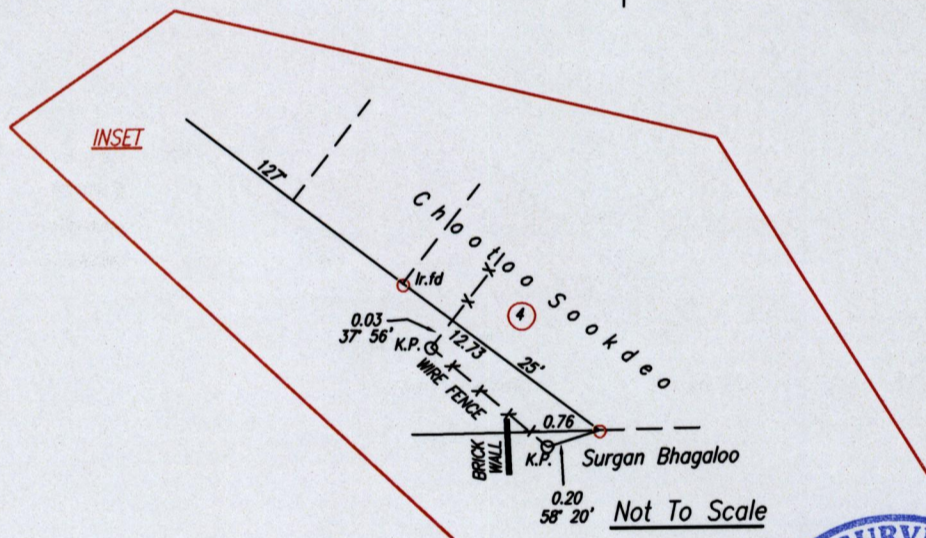
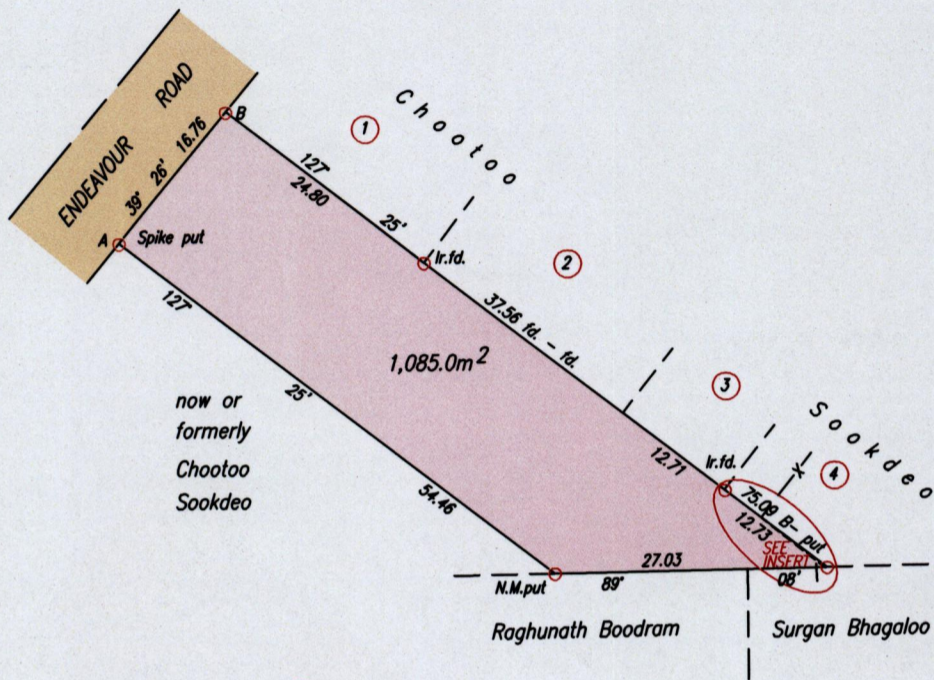


Process ID# 43420

Cadastral Sheet D.3.M. 34A
Ward of Chaguanas 1/c
County of Caroni




Point A
 Co-ordinates obtained by Hand Held GPS. (Nap. Datum)
 Accuracy +/- 5m
 E 674730m
 N 1164617m

SCALE 1 : 750

Distances are in metres

Note : To obtain Cassini bearings + 18'
 ○ Denotes Iron put except otherwise stated
 Bearings are U.T.M. Grid based on Solar Observations
 PLAN of a Parcel of land coloured pink in the Ward of Chaguanas
 Containing one thousand and eighty five point zero square metres.
 Surveyed by me, with due authority, on 6th. September, 2011 for Ravi Persad.
 In accordance with Regulation 25 (1) of the Land Surveyors' Regulations 1998,
 I certify that this plan is correct.



Ganeshdath Ramcharitar

Entered on..... Trinidad & Tobago Land Surveyor. 9/9 2011.