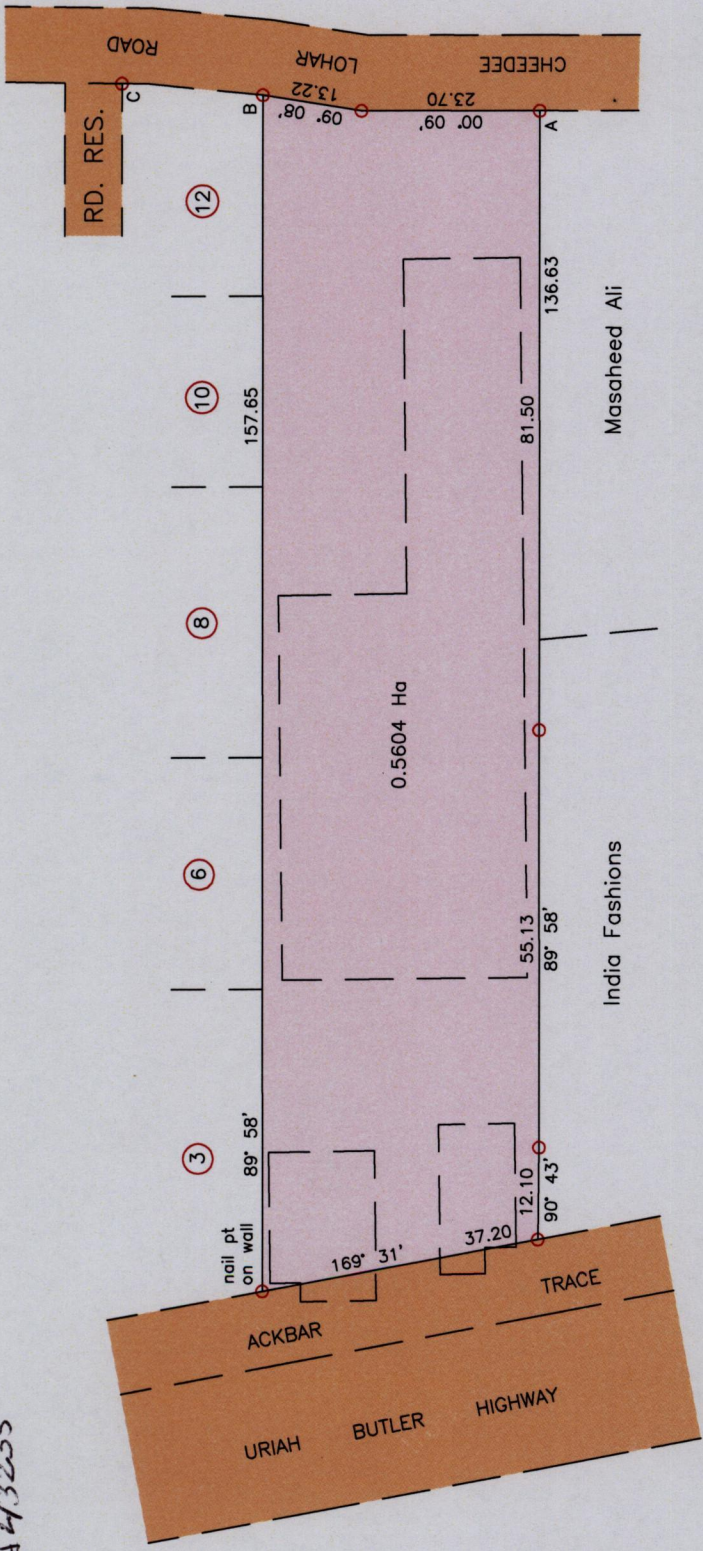




Cadastral Sheet D.2.H. 23F/4/d  
Borough of Chaguuanas  
County of Caroni

See :  
Plan X.E.5  
Bk. 1120 fol. 140  
Bk. 755 fol. 145

B-C 04°49' 18.64



Irfd A  
1167453 mN  
673439 mE

SCALE 1/1000  
Distances are in metres

MINISTRY OF AGRICULTURE  
Survey & Mapping Division  
#26  
SEP 06 2011  
LANDS & MARINE RESOURCES

Process ID# 43235

Note:  
Coordinates are U.T.M. 20, Naparima (+/-3.0m)  
o Denotes Iron found except otherwise stated  
Bearings are Cassini Grid based on Solar Observations

PLAN of a parcel of land coloured pink in the Borough of Chaguuanas  
Containing zero point five six zero four hectares  
Surveyed by me with due authority, in August, 2011 for D's Car Boutique Ltd.  
In accordance with Regulation 25 (1) of The Land Surveyors' Regulations 1998,

I certify that this plan is correct. . . . . I. p. a. m. s. l. c.  
Entered on.....

Trinidad & Tobago Land Surveyor. . . . . 29/08/2011