

1546


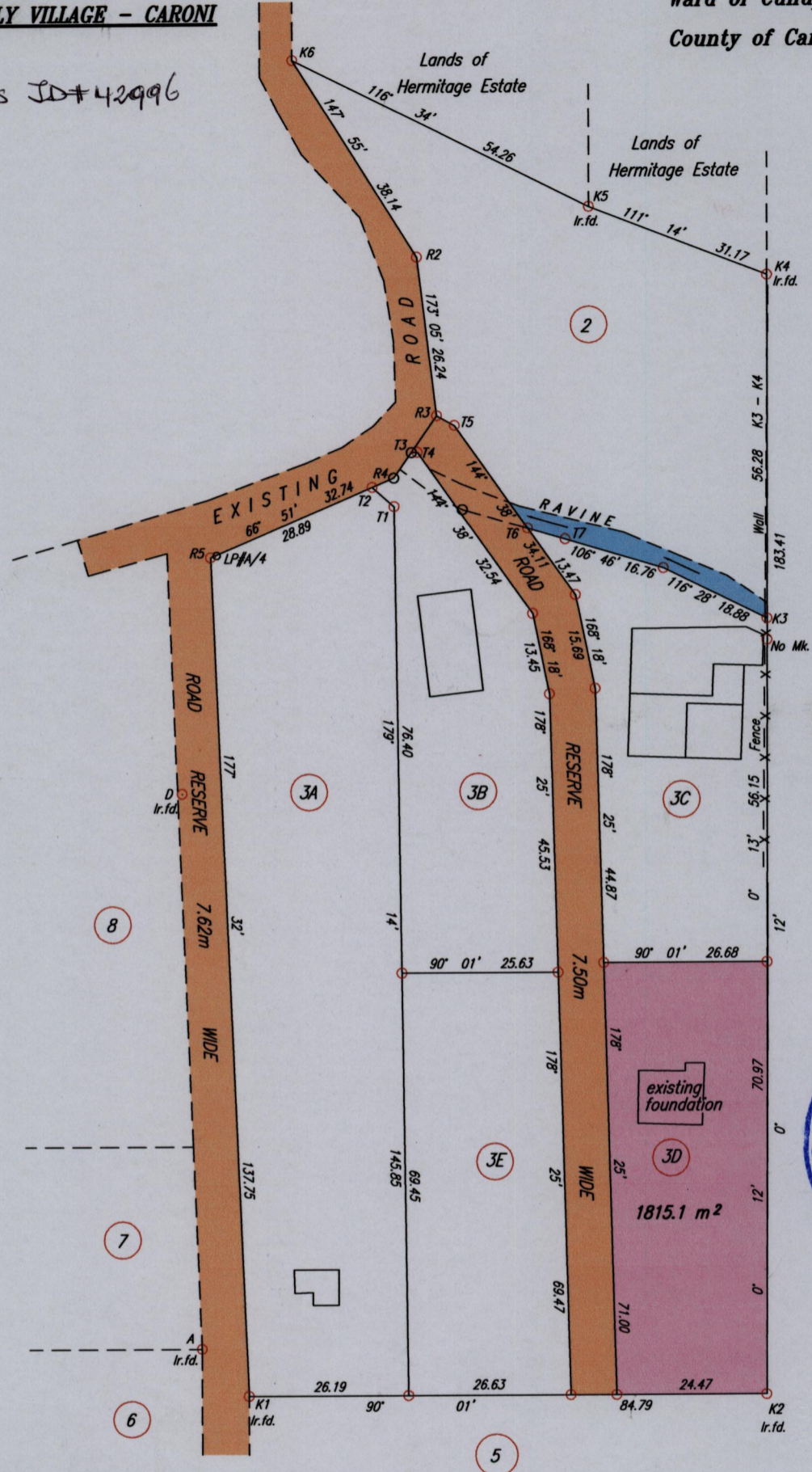
120

Cadastral Sheet D.4.A. 24E
3/a

KELLY VILLAGE - CARONI

Ward of Cunupia
County of Caroni

Process ID#42996



Coordinates of A (lr. fd.): 0679716mE, 1170346mN
 UTM 20 WGS 84 (+/- 5m)
 G.P.S. Direct Observation using handheld GPS

SCALE 1:1000

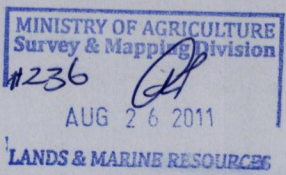
Distances are in METRES

- Denotes Iron put except where otherwise stated
- Bearings are Cassini Grid based on Solar Observations

PLAN of a Parcel of land coloured pink in the Ward of Cunupia
 Containing one thousand eight hundred and fifteen point one square metres
 Surveyed by me, with due authority, on the 27th March and 30th June 2011 for Rookmin Ramdass
 In accordance with Regulation 25 (1) of The Land Surveyors Regulations 1998,

I certify that this plan is correct.

[Signature]
 ... TTLS
 Trinidad & Tobago Land Surveyor
 C:\LESS 2011\TRINIDAD\RAMPERSAD,MAHENDRA-CUNUPIA.dwg. 2011
 FILE NO: R067



Entered: