

1546

119


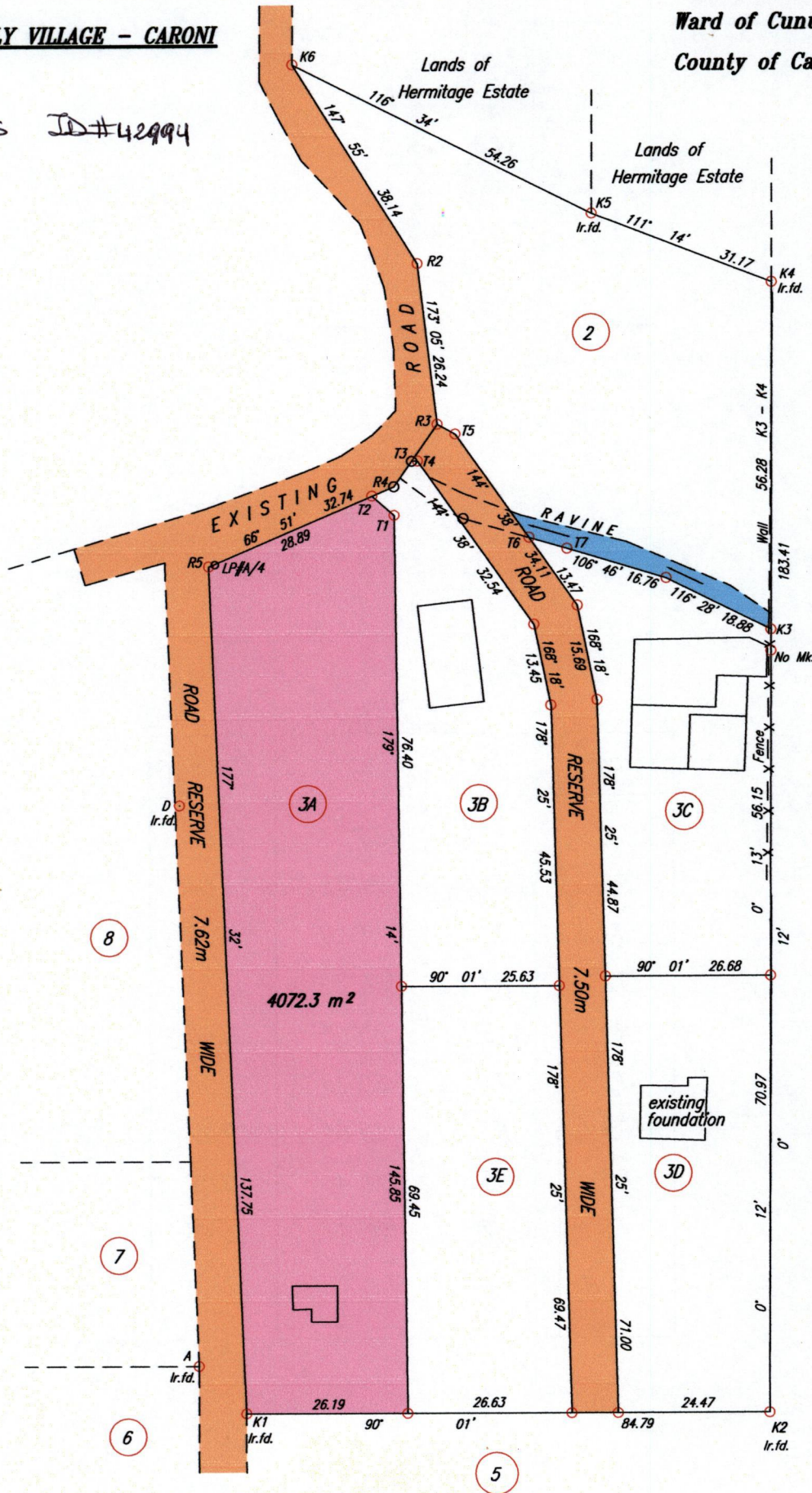
Cadastral Sheet D.4.A. 24E
3/a

Ward of Cunupia

County of Caroni

KELLY VILLAGE - CARONI

Process ID #42994



Coordinates of A (lr. fd.): 0679716mE, 1170346mN
 UTM 20 WGS 84 (+/- 5m)
 G.P.S. Direct Observation using handheld GPS


SCALE 1:1000

Distances are in METRES

- Denotes Iron put except where otherwise stated
- Bearings are Cassini Grid based on Solar Observations

PLAN of a Parcel of land coloured pink in the Ward of Cunupia
 Containing four thousand and seventy two point three square metres

Surveyed by me, with due authority, on the 27th March and 30th June 2011 for Mahendra Rampersad
 In accordance with Regulation 25 (1) of The Land Surveyors Regulations 1998,
 I certify that this plan is correct.



Entered:

Trinidad & Tobago Land Surveyor
 C:\LESS 2011\TRINIDAD\RAMPERSAD,MAHENDRA-CUNUPIA.dwg FILE NO: R067

P.T.O. FOR LEGEND

LEGEND

<i>From</i>	<i>To</i>	<i>Bearing</i>	<i>Distance</i>
A	K1	135°33'	10.97
R5	LP#A/4	71°45'	1.04
T1	T2	311°10'	4.79
T2	R4	66°51'	3.85
R4	T3	35°05'	5.06
T3	T4	89°13'	0.98
T3	R3	35°05'	7.27
R3	T5	118°44'	3.32
T6	T7	106°17'	6.41

