

1546

Cadastral Sheet $\frac{34A}{4/a}$ (D.8.C)

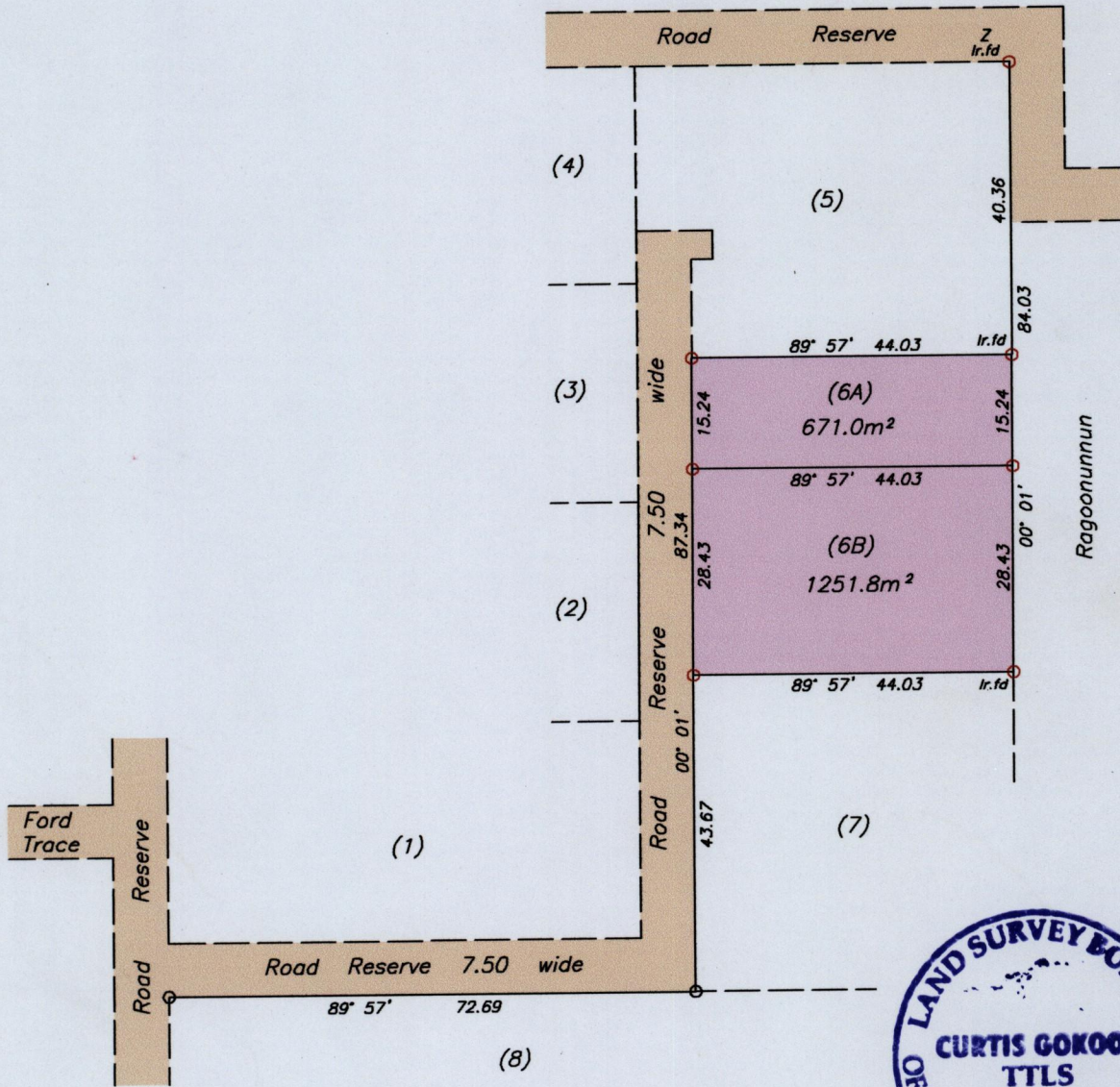
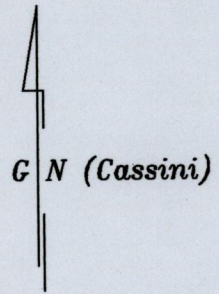
111

Process ID# 42754

Ward of Chaguanas

County of Caroni

Ref: Bk.1261 Fol.12



Z = N1163746 (U.T.M)
E 677611

Notes: U.T.M 20 Naparima (GPS +/- 3.0m)

- Denotes no mark put
 - Denotes Iron put unless otherwise stated
- Bearings are Cassini Grid based on solar observations

SCALE 1:1000


Distances are in METRES

PLAN of 2 Parcels of land coloured pink in the Ward of Chaguanas.
 Containing together one thousand nine hundred and twenty-two point eight square metres.
 Surveyed by me, with due authority, in April 2011 at the request of Vashti Bunsee.
 In accordance with Regulation 25 (1) of the Land Surveyors' Regulations 1998,
 I certify that this plan is correct.

Entered on.....

Curtis Gokool

Trinidad and Tobago Land Surveyor..... July 062011



LANDS & MARINE RESOURCES