

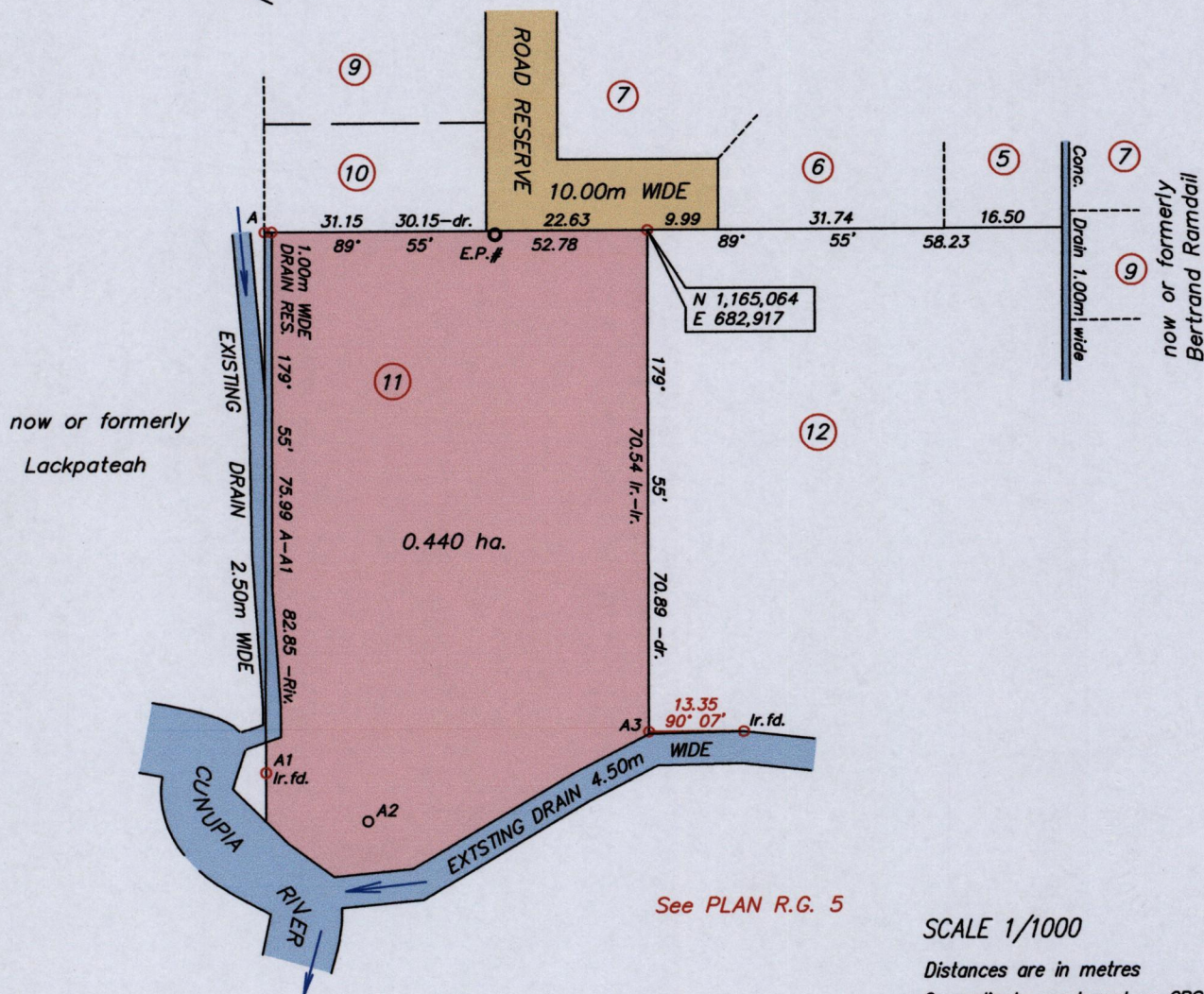
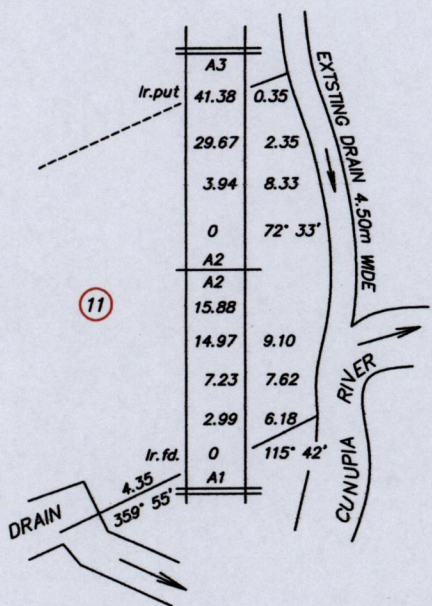
Process ~~124~~ 42697

1546

1009

U.P.R.N No.....

Cadastral Sheet (D.4 N.) 34B  
2/c  
Ward of Cunupia  
County of Caroni



See PLAN R.G. 5

SCALE 1/1000

Distances are in metres

Co-ordinate are based on GPS finding

Naparima U.T.M. Zone 20 +/- 3.00m

○ Denotes Iron put unless otherwise stated

Bearings are Cassini Grid based on Solar Observations

Note : To obtain U.T.M. bearings subtract 18 minutes

Plan of a Parcel of land coloured pink in the Ward of Cunupia

Containing zero point four four zero hectare

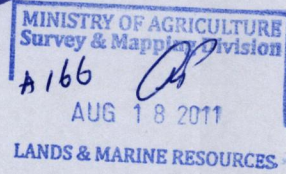
Surveyed by me, with due authority in August 2011 for Phillipa Lawrence

In accordance with Regulation 25 (1) of the Land Surveyors' Regulations 1998,

I certify that this plan is correct.

Checked by.....

Entered on..... Trinidad and Tobago Land Surveyor..... 2011



*Ric Javed Ali*  
*11th August*