

1546

107

Cadastral Sheet D.7.P.

33F  
4/b

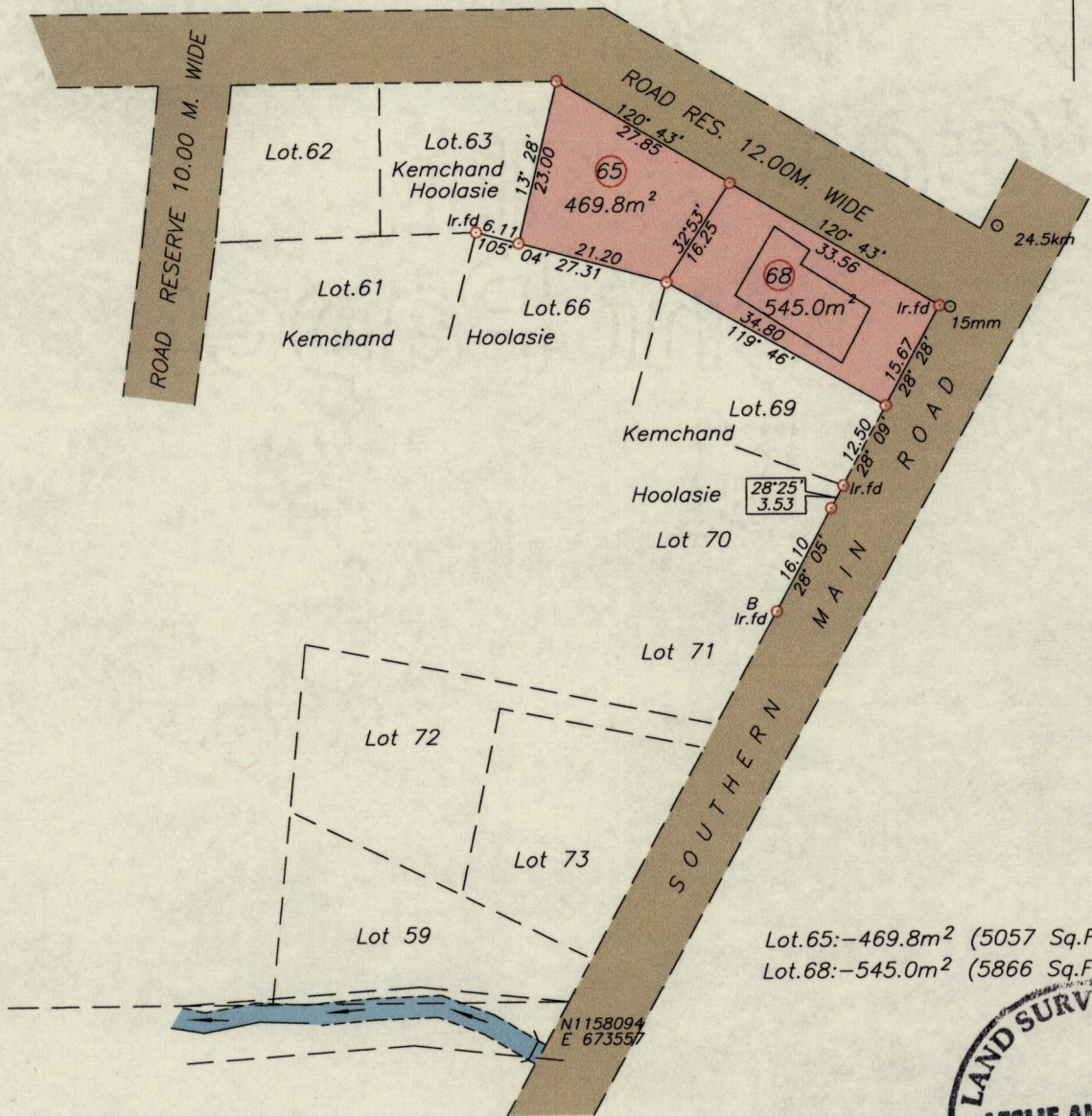
Borough of Chaguanas

County of Caroni

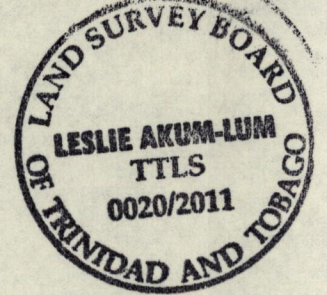
Process ID# 42635

Registered Deed 200702753864

G N  
Cassini



Lot.65:-469.8m<sup>2</sup> (5057 Sq.Ft.)  
Lot.68:-545.0m<sup>2</sup> (5866 Sq.Ft.)



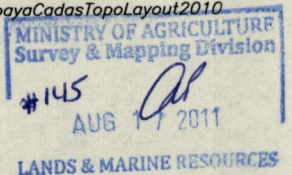
○ Denotes Ir.pt except otherwise stated  
 Co-ordinates are UTM zone 20N Naparima Datum +/-5m obtained from a hand held GPS.  
 Bearings are Cassini grid based on Magnetic Needle  
 Note: To obtain compass bearings add 0 minutes.

A-B 28° 23' 61.07  
 See Bk.1263 Fol.128  
 SCALE 1/1000  
 Distances are in metres

PLAN of 2 parcels of land coloured pink in the Borough of Chaguanas  
 Containing together one zero one four point eight square metres  
 Surveyed by me, with due authority, in December 2010 for Khemchand Hoolasie  
 In accordance with Regulation 25 (1) of the Land Surveyors' Regulations 1998,  
 I certify that this plan is correct.

Checked by..... *L. E. Akum-Lum* .....  
 Entered..... Trinidad & Tobago Land Surveyor..... 12th Aug 2011.....

Plans\H-M\HOOLASIE\HOOLASIE-Soopaya\SoopayaCadasTopoLayout2010



LANDS & MARINE RESOURCES