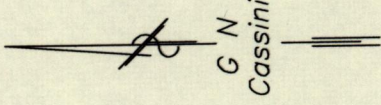
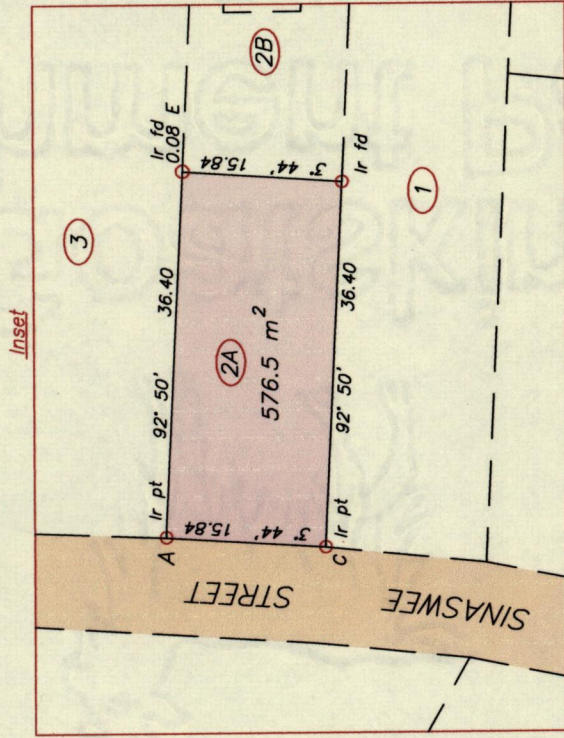
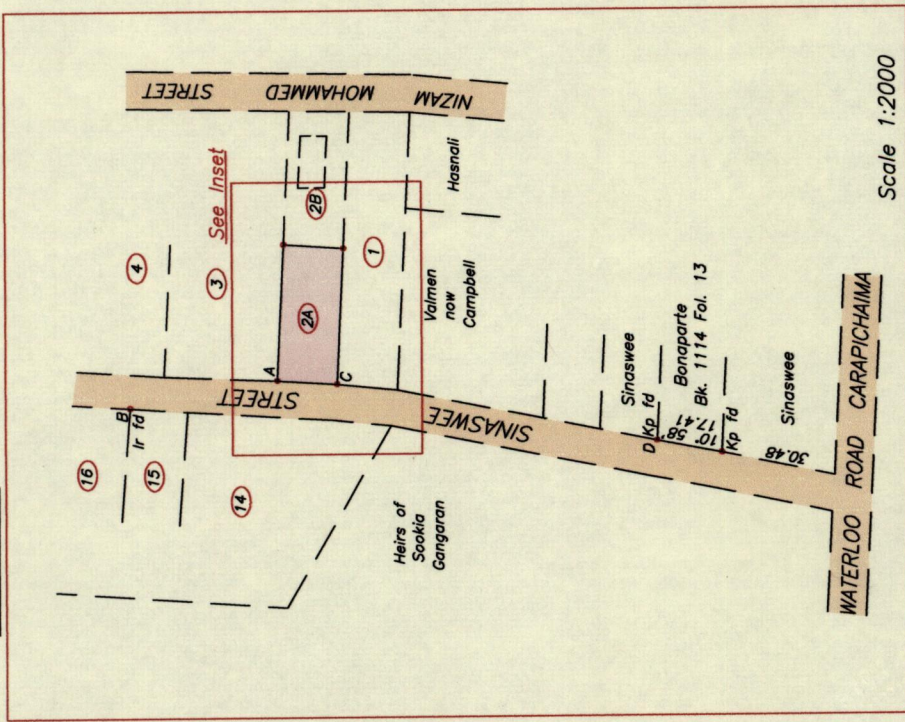


Cadastral Sheet D.12.D  $\frac{33F}{47a}$

Ward of Chaguanas  
County of Caroni

Process ID# 42615

Location Plan




**Legend**

A - B	349° 35'	39.52
C - D	190° 25'	86.12

**References**  
Plan PA 226  
Bk. 1276 Fol. 204

C - N 1157095  
E 672378  
Derived From Hand-Held GPS (+/-5 m)  
UTM Zone 20 Naparima Co-ordinates



**NOTE:**  
Lot 2A & 2B previously surveyed by  
Hugo Somarsingh in April, 2000

SCALE 1:750  
Distances are in METRES

Bearings are Cassini Grid based on Solar observations

PLAN of a Parcel of land coloured pink in the Ward of Chaguanas  
Containing five seven six point five square metres

Surveyed by me, with due authority, in August, 2011 at the request of Venture Credit Union  
In accordance with Regulation 25 (1) of the Land Surveyors' Regulations 1998,

I certify that this Plan is correct.

*Brian Moses*

Trinidad & Tobago Land Surveyor (T.T.L.S.)

6th Aug 2011



Entered:

1546

105