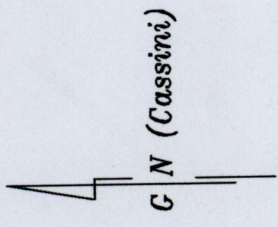
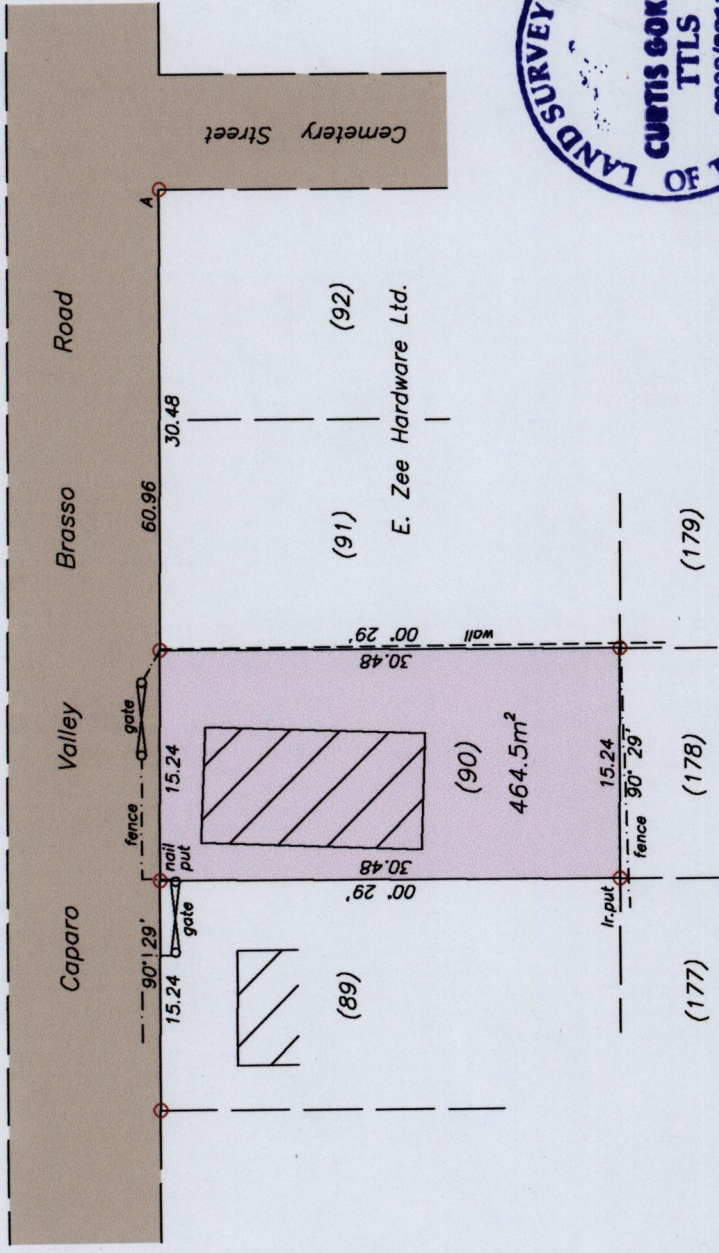


Cadastral Sheet  $\frac{34A}{3/d}$  (D.8.F)  
 Ward of Chaguarnas  
 County of Caroni

Registered Deed # 12722/1984

Process Ls# 4 25 54



A = N 1162453 (U.T.M)  
 E 677037

References  
 Plan K.P 7  
 Bk.1210 Fol.152




SCALE 1:500  
 Distances are in METRES

Notes: U.T.M 20 Naparima (GPS +/- 3.0m)  
 Denotes Iron found unless otherwise stated  
 Bearings are Cassini Grid based on solar observations

PLAN of a Parcel of land coloured pink in the Ward of Chaguarnas.  
 Containing four hundred and sixty-four point five square metres.  
 Surveyed by me, with due authority, in March 2011 at the request of Tadi! Hosein.  
 In accordance with Regulation 25 (1) of the Land Surveyors' Regulations 1998, I certify that this plan is correct.

Entered on.....  
 .....  
 Luthi Hoshod  
 Trinidad and Tobago Land Surveyor..... July 16 .....2011



LANDS & MARINE RESOURCES

1546

103