

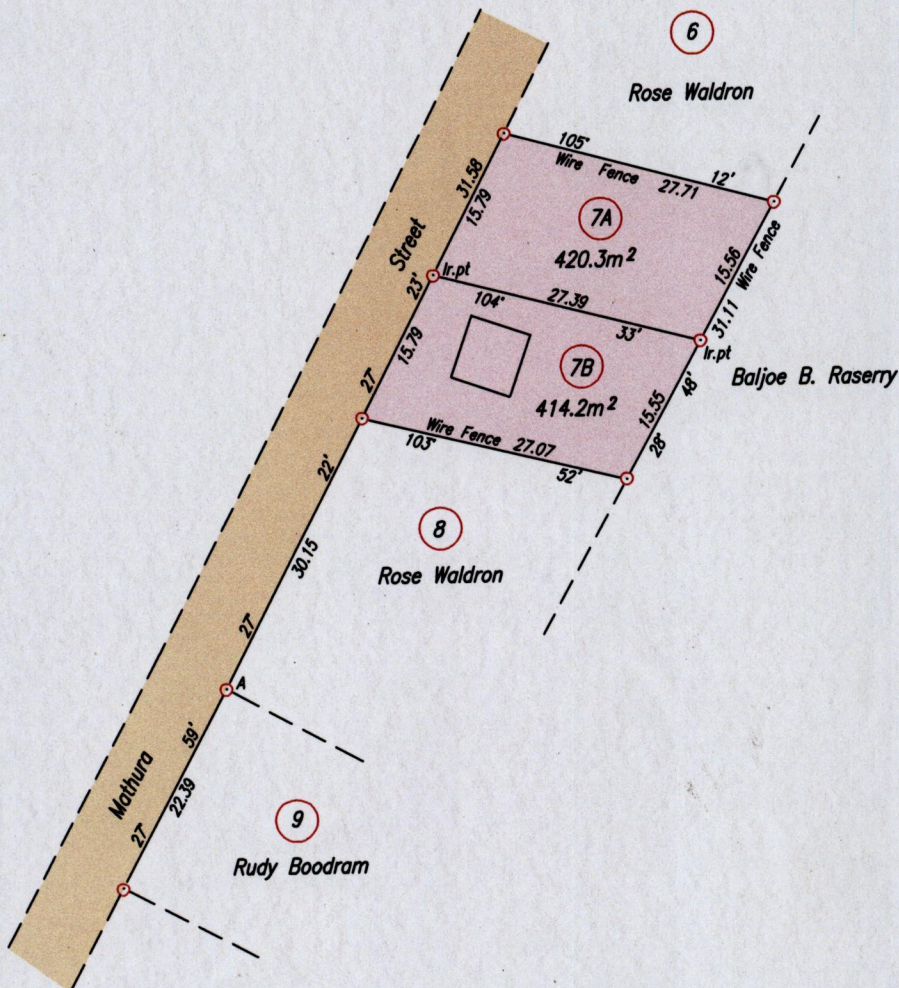
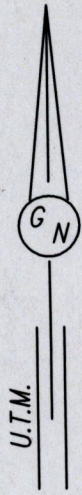
Process ~~LD#~~ 41051

U.R.P.N.

1546

33C

Cadastral Sheet D.2.0.1/b
Borough of Chaguanas
County of Caroni
Vide Bk. 760 Fol. 14



Point A

Co-ordinates obtained by Hand Held G.P.S. (WGS84 U.T.M. Zone 20)

Accuracy ± 10m

E 670917m

N 1165120m

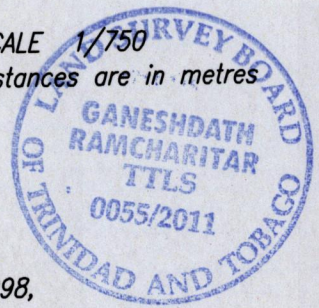
Note: To obtain Cassini bearing + 18 minutes

○ Denotes Iron found except otherwise stated

Bearings are U.T.M. Grid based on Solar Observations

Plan of 2 Parcels of land coloured pink in the Borough of Chaguanas
Containing together eight hundred and thirty four point five square metres
Surveyed by me, with due authority, on 8th June 2011 for Darling Jagdeo
In accordance with Regulation 25 (1) of the Land Surveyors' Regulations 1998,
I certify that this plan is correct.


SCALE 1/750
Distances are in metres



Ganeshdath Ramcharitar

Entered on Trinidad & Tobago Land Surveyor

10/6 2011



30P + 2LP