

U.P.R.N.

1513


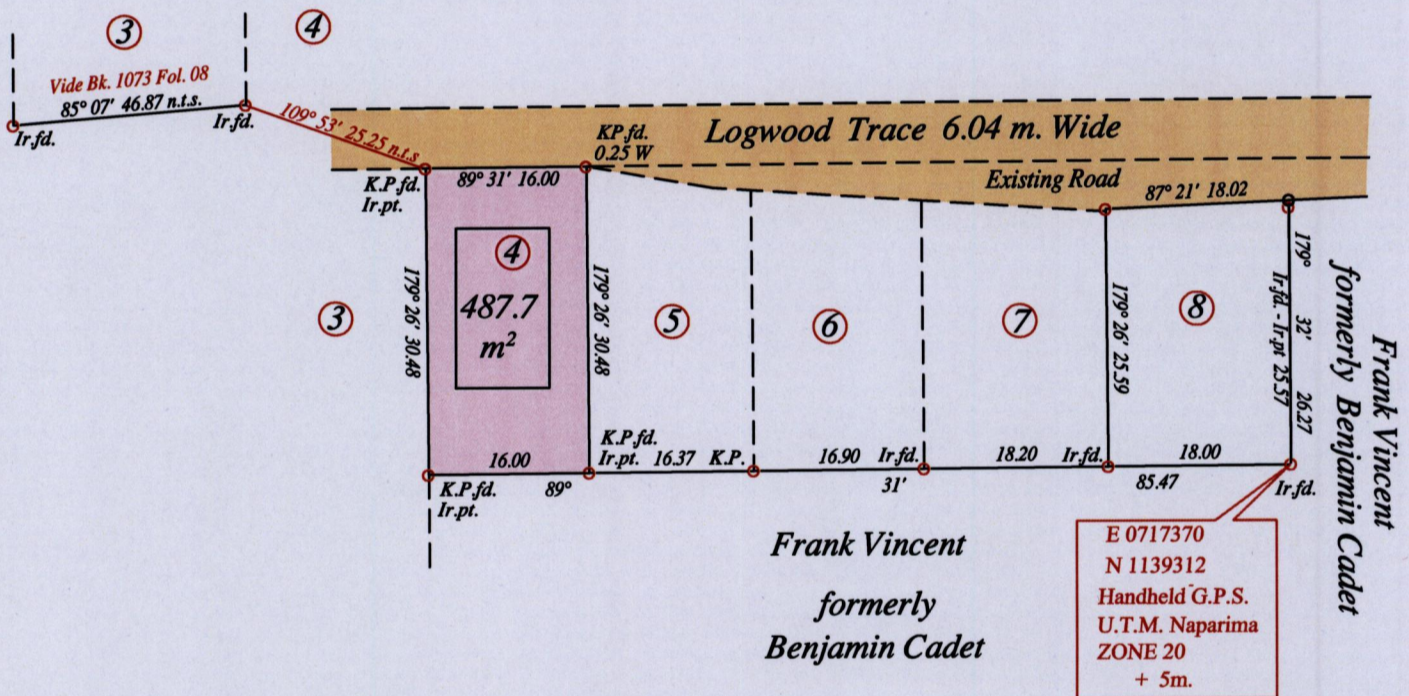
222

Process #109297

County of Nariva

Cadastral Sheet H 4 D, 56 B /c

Mafeking Village



o Denotes Iron put except stated otherwise.

Note: Bearings are U.T.M. grid based on solar observations

PLAN of a Parcel of land coloured pink in the Ward of Cocal

Containing four hundred and eighty seven point seven square metres


Surveyed by me, with due authority, in April 2015 for Damien Ellis

Certified correct in accordance with Regulation 25 (1) of the Land Surveyors Regulations 1998.

SCALE : 1:750

Distances are in metres

Entered on



Trinidad & Tobago Land Surveyor 07th May 2015