
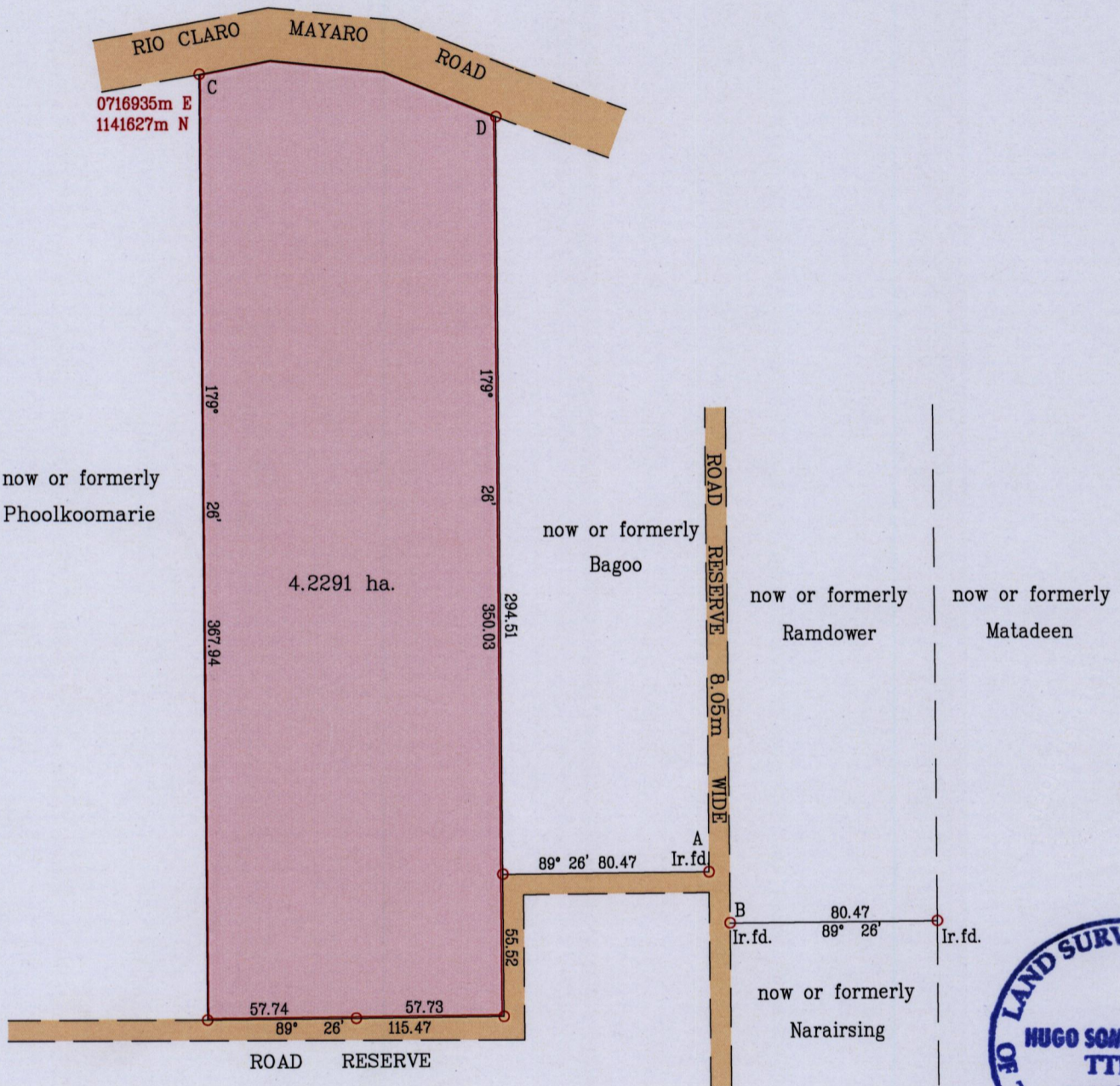


REDEFINITION

G.N.  
U.T.M.

Process SD# 109090

R.P.O.Vol. 13 Fol. 281  
C.T. Vol. 481 Fol. 6312




A-B	157° 38'	21.67
C-D	98° 15'	116.85

Vide Bk.298 Fol.283  
Bk.298 Fol.113  
Bk.298 Fol.114

○ Denotes Iron put unless otherwise stated  
Bearings are U.T.M. Grid based on Solar Observations

SCALE 1/2500  
Distances are in metres

Plan of a Parcel of land coloured pink in the Ward of Cocal  
Containing four point two two nine one hectares  
Redefined by me, with due authority in April 2015 for John Gonsalves and Sheriff Jan  
Certified Correct in accordance with Regulation 25(1) of the Land Surveyors Regulation 1998



Entered on.....  
.....  
Trinidad and Tobago Land Surveyor(TTLS)..... 27th April 2015