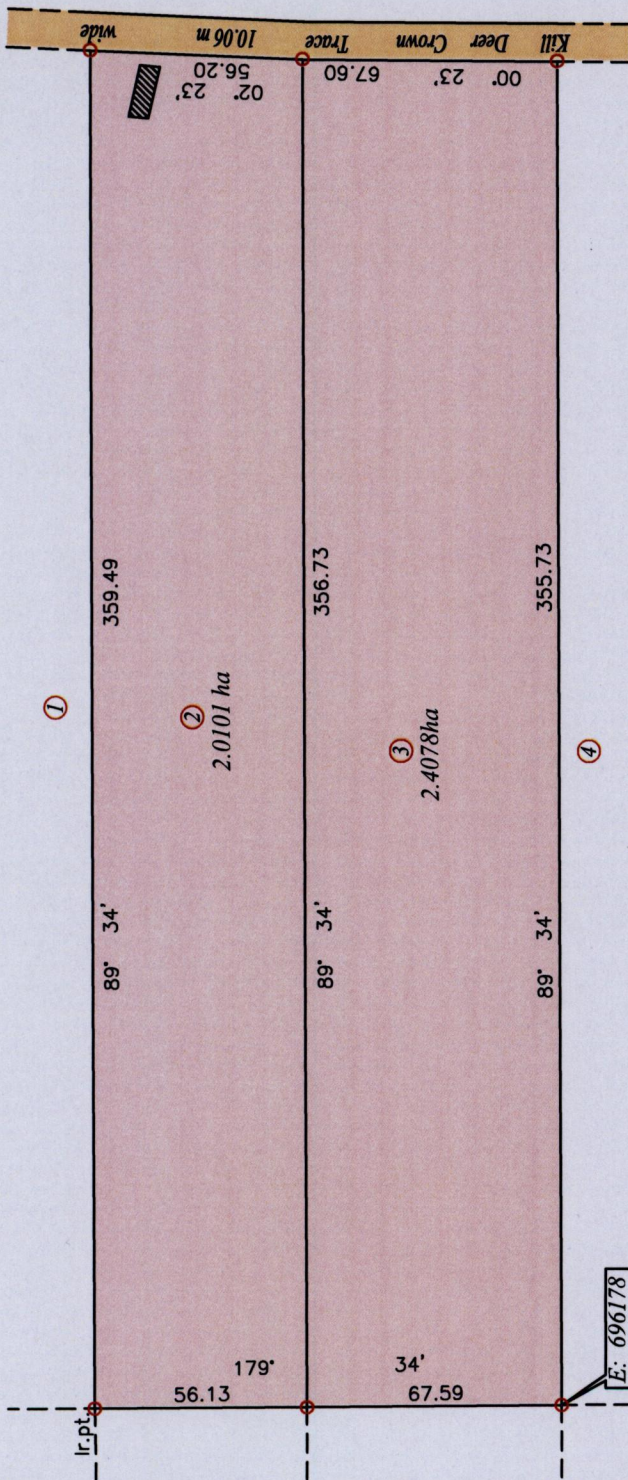


U.P.R.N. ....

Process ID# 109079

Ward of Charuma  
County of Nariva  
Cadastral Sheet E.21.E, 55.A,  
2/b



Coordinate was obtained from Hand Held GPS.

Naparima Datum (+/-5m)

UTM Zone 20.

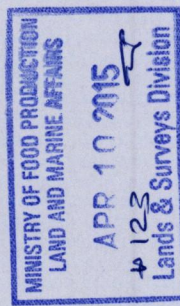

Reference:  
Bk: 711 Fol: 123

SCALE 1:2,000  
Distances are in metres

○ Denotes Iron found except stated otherwise.  
Bearings are UTM Grid based on Solar Observations  
Plan of two Parcels of land coloured pink in the Ward of Charuma.  
Together Containing four point four one seven nine hectares.  
Re-defined by me, with due authority, in March, 2015 for Bernice Hamilton.  
Certified correct in accordance with Regulation 25(1) of the Land Surveyors' Regulations 1998.

Checked by.....  
Entered on .....

.....  
Trinidad & Tobago Land Surveyor.....  
APR 10 2015  
Lands & Surveys Division



1513

217

