
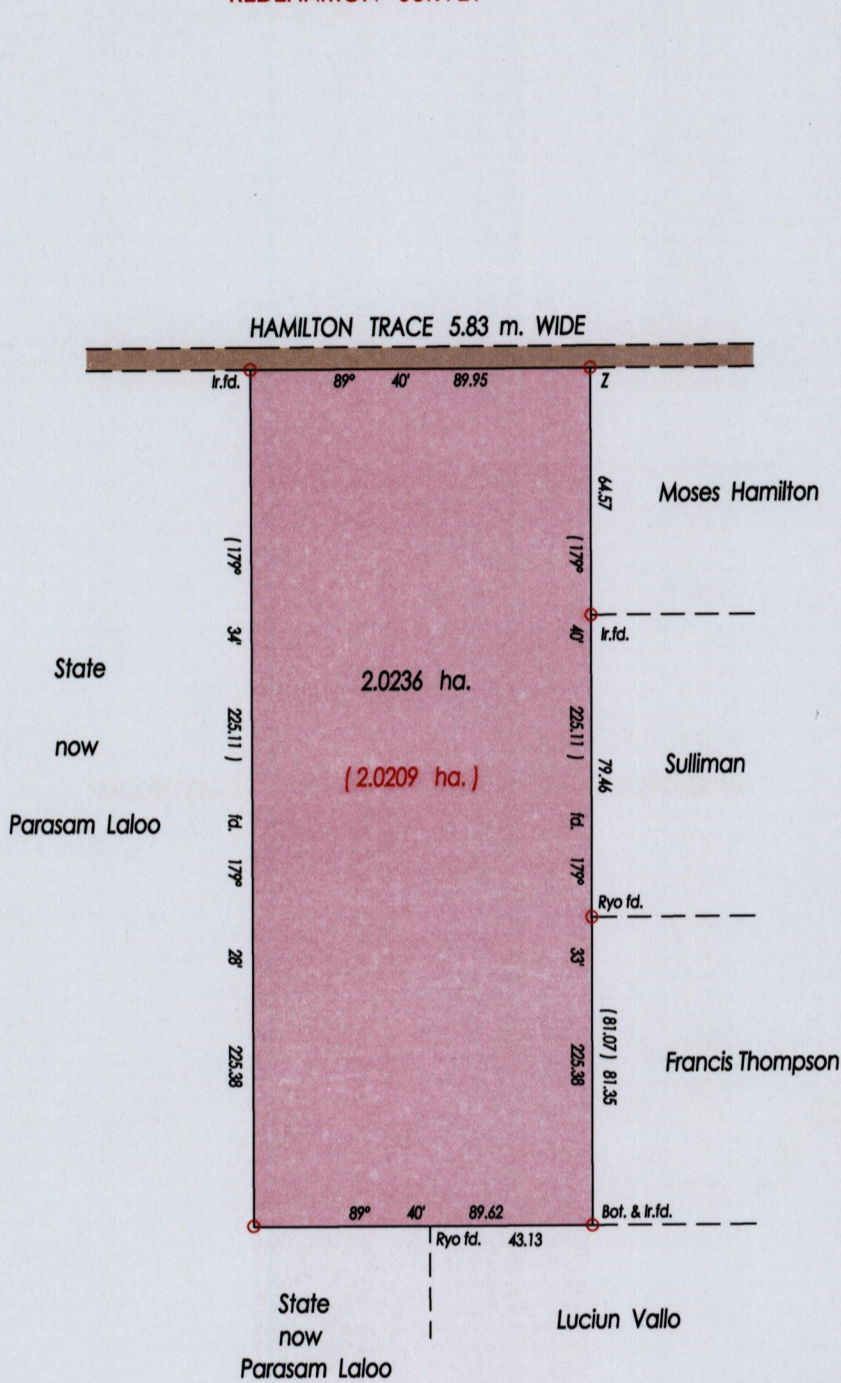



Process ID# 109071
C.T. Vol. 3824 fol. 165

Ward of Charuma
County of Nariva
Cadastral Sheet E. 21. I. 55 B.
1/c

REDEFINITION SURVEY



Z = N. 1142768 E. 697092
U.T.M. Zone 20 Naparima +/- 5.00 m.
Hand Held G.P.S.



Bk.591 fol. 45

SCALE 1 : 2000

o Denotes Iron Put Except Stated Otherwise

Bearings are U.T.M. Grid based on Solar Observations Distances are in Metres
PLAN of a parcel of land coloured pink in the Ward of Charuma
Containing two point zero two three six hectares
Re-defined by me, with due authority, in March 2015 for Seechit R. Lallo
Certified Correct in accordance with Regulation 25 (1) of the Land Surveyors
Regulation 1998.

..... *Shervon Phriday*

Entered on..... Trinidad & Tobago Land Surveyor .. 18th March .. 2015

