

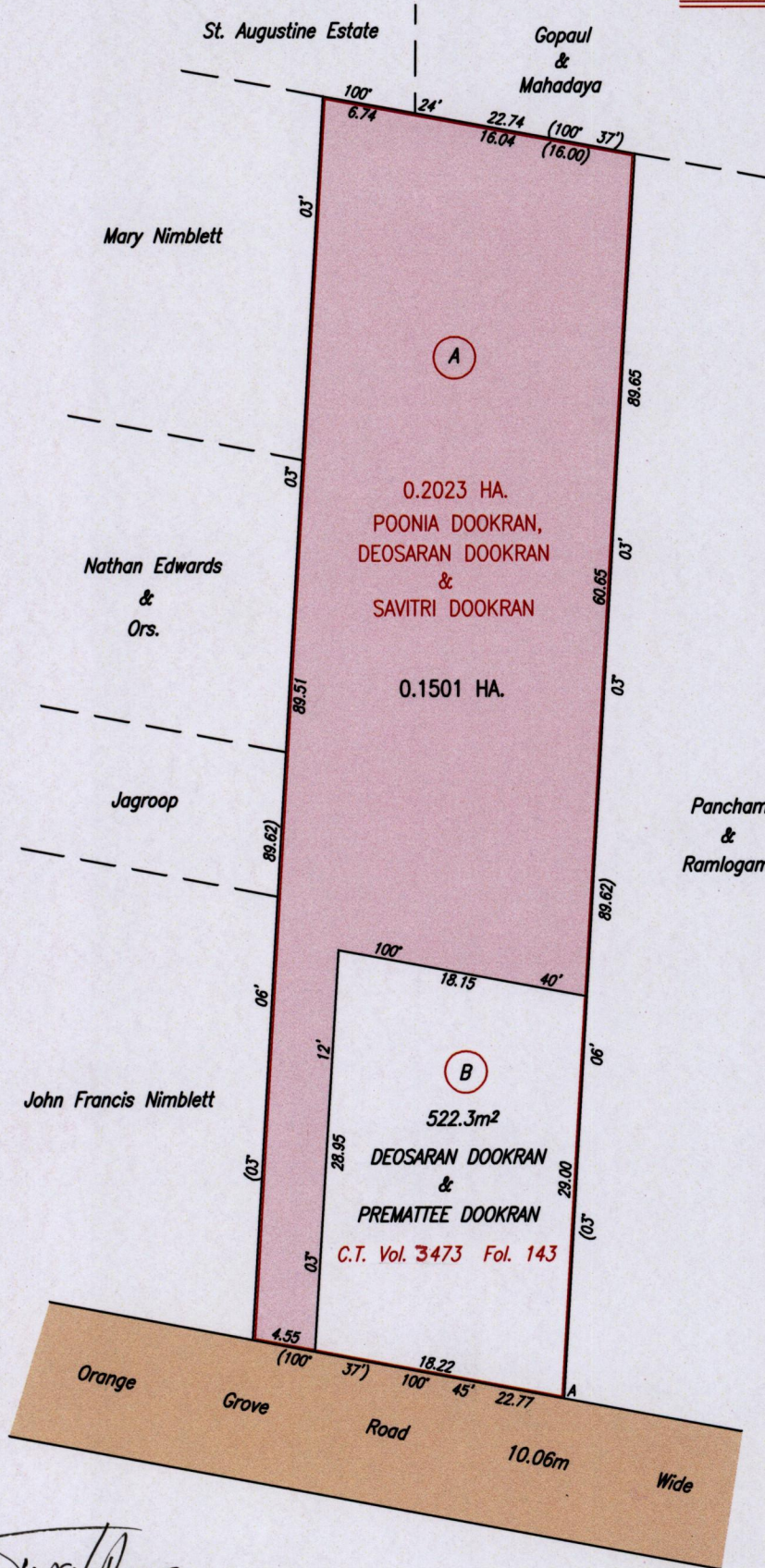

R.P.O. Vol. 483
C.T. Vol. 3473

Fol. 13
Fol. 139

REMAINING PORTION

1500

Cadastral Sheet B.23.A. 24A
1/c
Ward of Tacarigua
County of St. George
Bk. 1200 Fol. 16



Approved

[Signature]
Director of Surveys

Point A

Co-ordinates obtained by Hand Held G.P.S. (WGS84 U.T.M. Zone 20)
Accuracy ± 8m
E 675319.00m
N 1175970.00m

SCALE 1/500
Distances are in metres

Bearings are Cassini Grid based on Solar Observations

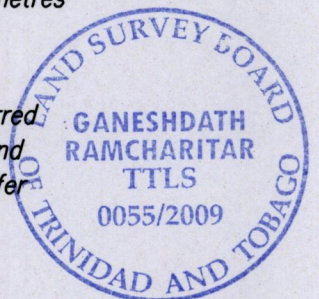
This is a true copy of a diagram of zero point two zero two three hectare originally transferred to Poonia Dookran, Deosaran Dookran and Savitri Dookran, showing a portion coloured pink and containing zero point one five zero one hectare being the remainder after one previous transfer of another portion of the land.


In accordance with Regulation 25 (1) of the Land Surveyors' Regulations 1998,
I certify that this plan is correct.

Entered on

[Signature]

Checked by *[Signature]* 1/7/109 Trinidad & Tobago Land Surveyor 2009





82/1001