
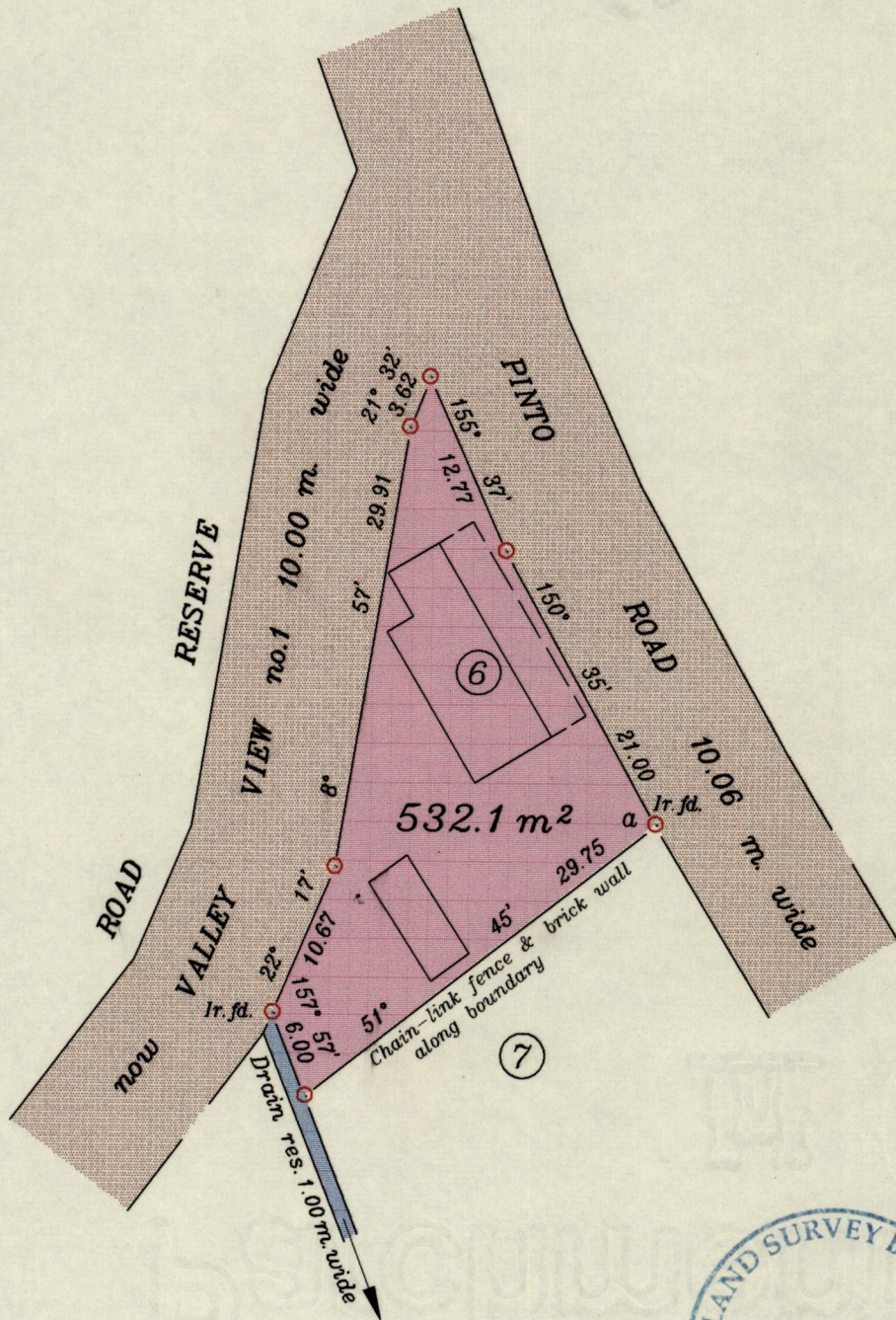
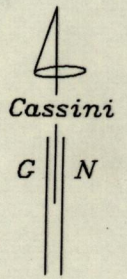


U.T.M. 20, WGS 84 (+/-5m.)  
 co-ords. of Ir. fd. a  
 N 1176490  
 E 688965



SCALE 1 : 500  
 Distances are in metres

Approved .....  
 Director of Surveys  
 2009.7.1

Co-ordinates obtained by hand-held G.P.S.

⊙ Denotes Ir.pt. except otherwise stated.

Bearings are based on solar observations

PLAN of a parcel of land coloured pink in the county of St. George  
 Containing Five hundred and thirty two point one sq.metres  
 Surveyed by me with due authority in February, 2009.

In accordance with Reg. 25(1) of the Land Surveyors' Regulations 1998,  
 I certify that this plan is correct.

Checked by MAM 29/6/09  
 Entered on.....

Michael Jones  
 Trinidad & Tobago  
 Land Surveyor ..... 28 ..... 4 ..... 2009.

