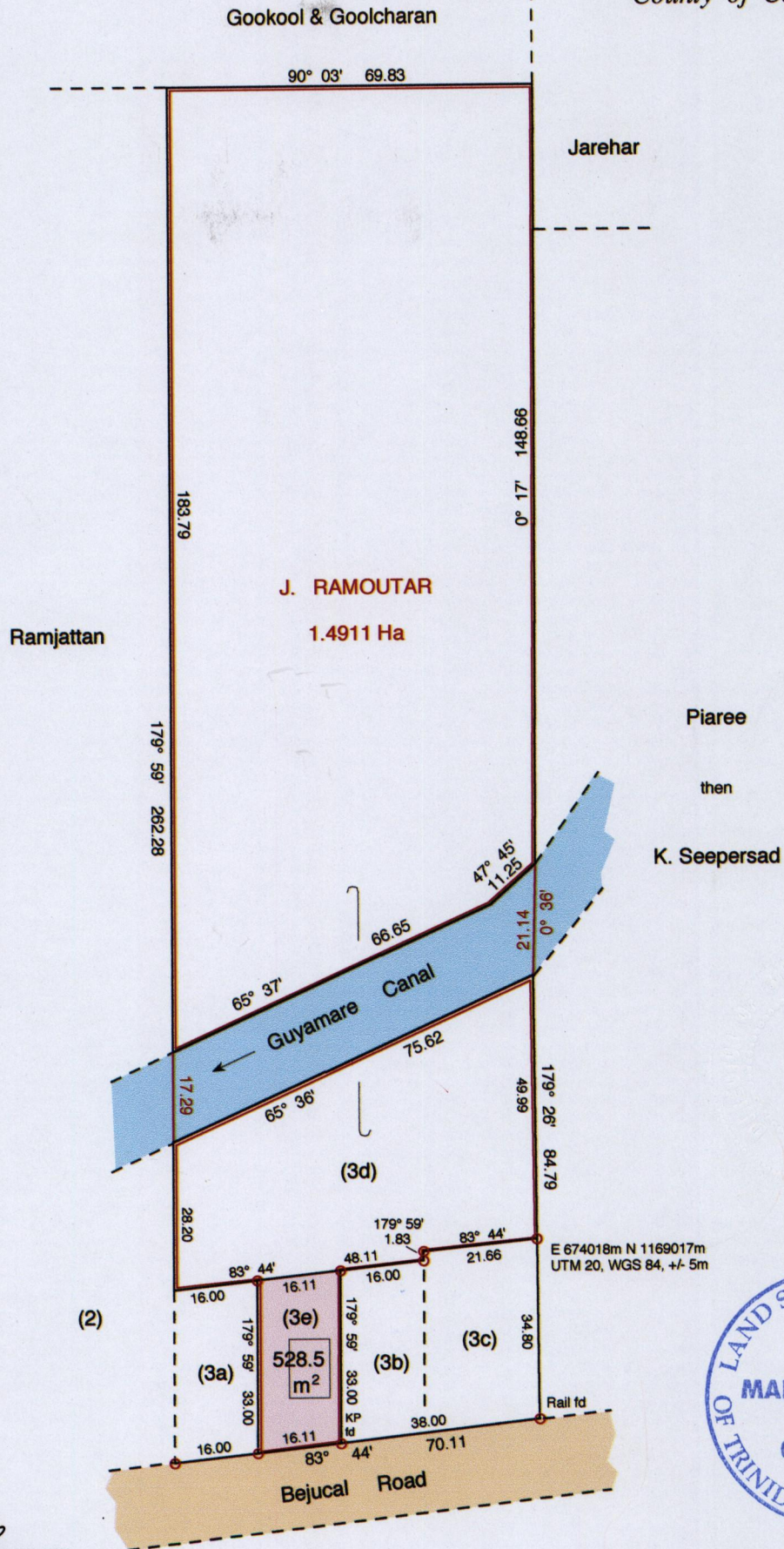


1509/8
15000



Vide :
Bk 1238 fol 161
Bk 1110 fol 12

Approved by

[Signature]
Director of Surveys
2009-6-18

○ Denotes **Iron Found** unless otherwise stated
Bearings are Cassini Grid based on Solar Obs.

PLAN of a Parcel of land coloured pink in the Ward of Cunupia
Containing five hundred & twenty-eight point five square metres
Surveyed by me, with due authority, in March 2008


In accordance with Regulation 25(1) of the Land Surveyors' Regulations 1998, I certify that
this plan is correct.

Checked by *MM 17/6/09*

Entered on.....

[Signature]
Trinidad & Tobago Land Surveyor


2th June 2009



SCALE 1 : 1250

Distances are in metres

Original BK. 1238 fol. 161



1500/83