


± = N. 1157368 E. 671987  
U.T.M. ZONE 20 Naparima  
Hand Held G.P.S.



Vide Plan B. E. 14  
Bk. 1161 fol. 95

Approved

*[Signature]*  
 Director of Surveys  
 2009-3-18

○ Denotes Iron Put Except Stated Otherwise

SCALE 1 : 750

Bearings are Cassini Grid based on Solar Observations Distances are in Metres  
 PLAN of a Parcel of land coloured pink in the Ward of Chaguanas  
 Containing four hundred and sixty two point eight sq. metres  
 Surveyed by me, with due authority in, Feb. 2009



In accordance with Regulation 25 (1) of the Land Surveyors' Regulations 1998,  
I certify that this plan is correct.

Entered on .....

*[Signature]*  
 135 g...  
 2009

Checked by HR-18/03/09 Trinidad & Tobago Land Surveyor .....





1509/5