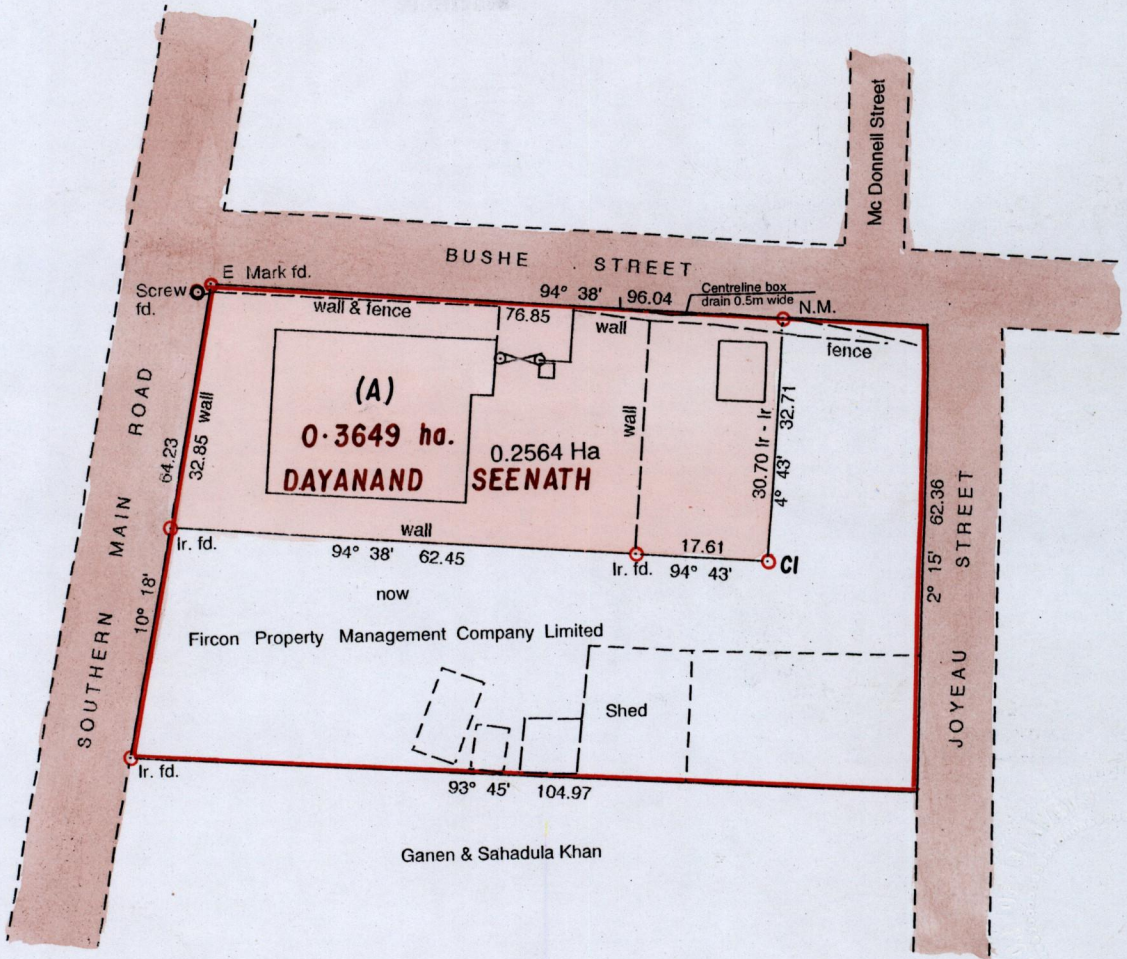


R.P.O. Vol. Fol.
 C.T. Vol. **1603** Fol. **209**

Vide Bk. 659. fol. 261.



UTM Grid North

Approved *[Signature]*
 Director of Surveys
 2009.5.12


Line	Brg.	Dist.
Screw - E	59° 15'	1.66

N.B. UTM Coordinate of point C1: 673855 E, 1176849 N
 obtained from Garmin handheld Naparima datum; Accuracy 6m

SCALE 1 : 1000
 Distances are in metres

○ Denotes Iron Pin unless otherwise stated


Bearings are UTM Grid based on Solar Observations
 To obtain Cassini Grid bearings add 18 minutes



PLAN of a Parcel of land coloured pink in the Ward of Tacarigua
 Containing zero point two five six four hectares
 Surveyed by me, with due authority, in October 2008
 In accordance with regulation 25 (1) of the Land Surveyors' Regulations 1998,
 I certify that this plan is correct.

Checked by *[Signature]* 20/4/09

Entered on *[Signature]* 10th February 2009
 Trinidad & Tobago Land Surveyor



LIBRARY OF THE
MINISTRY OF AGRICULTURE
AND MARINE RESOURCES
OTTAWA, ONTARIO
K1A 0S6

MINISTRY OF AGRICULTURE
SURVEY & MAPPING
FEB 11 2009
LANDS AND MARINE RESOURCES

1560/49