

REMAINING PORTION

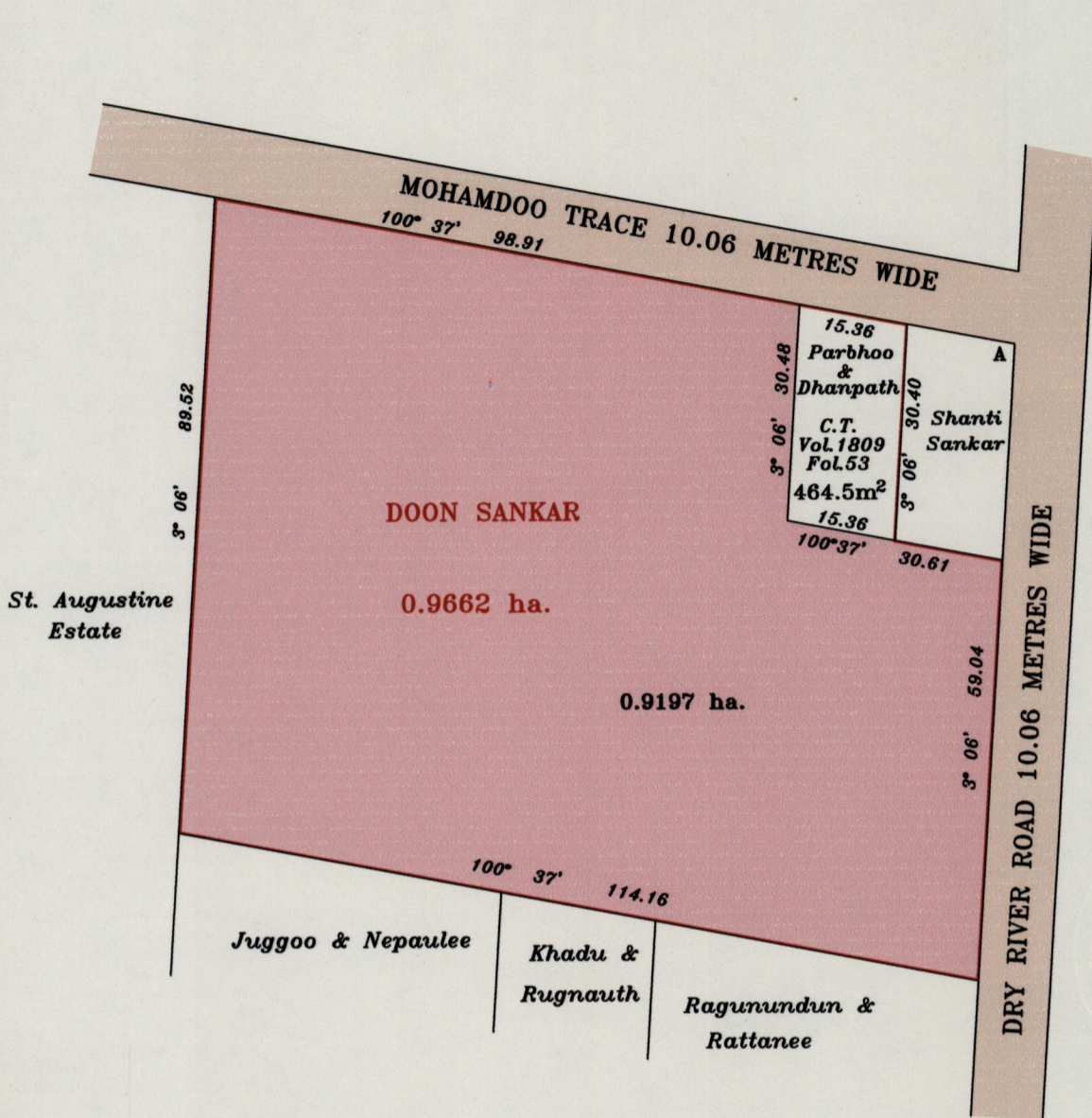
U.P.R.N. No.

R.P.O. Vol 515 Fol. 383

C.T. Vol 1569 Fol. 477


Ward of Tacarigua  
County of St. George  
Cadastral Sheet B.23.A.

47  
24A  
1/c



Approved

*[Signature]*  
 Director of Surveys  
 2009.5.11



See Bk.1005 Fol.177

UTM Co-ords of A N.1175947 E.675296m.

Co-ords obtained from Cadastral Sheet.

SCALE 1~1000

Distances are in METRES

This is a true copy of a diagram of zero point nine six six two hectares originally granted to DOON SANKAR showing a portion coloured pink and containing zero point nine one nine seven hectares, being the remainder after one previous transfer of another portion of land.

In accordance with Regulation 25(1) of the Land Surveyors' Regulations 1998, I certify that this plan is correct.

Checked by *[Signature]* 7/5/09


Entered .....

*[Signature]*  
 .....

Trinidad & Tobago Land Surveyor... January... 15, 2009




Board of Revenue  
County of St. George  
Cadastral Sheet B.23.1. 100



See P.L. 1000 Folio 175

SCALE 1:1000

Distances are in METRES



1500/47