

U.P.R.N No.....

FOR VESTING ORDER

Cadastral Sheet 25F  
1/b

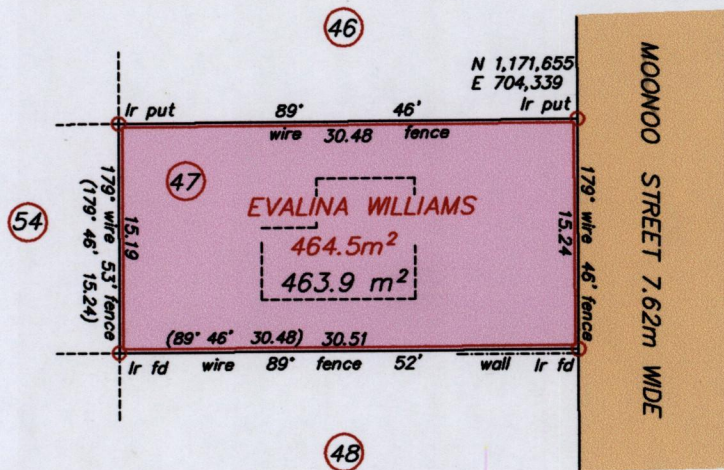

1500

Ward of Manzanilla  
County of St. George  
RAMOUTAR VILLAGE

26

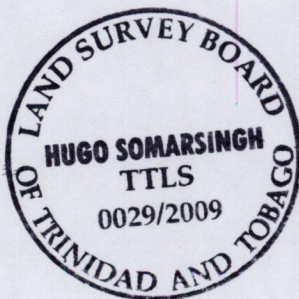
R.P.O. Vol. 635 Fol. 629

C.T. Vol. .... Fol. ....



See PLAN K.G.54  
S.O. # 107/24  
Bk. 584 Fol.327

Co-ordinate are based on GPS finding  
WGS 84 U.T.M. Zone 20  
-/+ 5.00m



SCALE 1/500  
Distances are in metres

Approved by.....  
Director of Surveys  
2009.4.14

Bearings are Cassini Grid based on Solar Observations

Plan of a Parcel of land coloured pink in the Ward of Mazanilla  
Containing four hundred and sixty three point nine square metres

Surveyed by me, with due authority in April 2008 for Theodora Mc Neil

In accordance with Regulation 25 (1) of the Land Surveyors' Regulations 1998,

I certify that this plan is correct.

Checked by.....  
5/4/09

.....  
H. Somarsingh  
2d February 2009

Entered on..... Trinidad and Tobago Land Surveyor..... 2009



1500/26