




Hand Held G.P.S.  
 WGS 84, UTM Zone 20, ± 5m  
 A - 684395 E., 1135732 N.  
 B - 684418 E., 1135734 N.

Approved   
 Director of Surveys  
 2009.4.8

○ Denotes Iron put unless otherwise stated  
 Bearings are Cassini Grid based on Solar Obs.  
 SCALE 1 / 2500  
 Distances are in METRES

Note: To Obtain compass bearings add/subtract minutes

PLAN of a Parcel of land coloured PINK in the Ward of Ortoire  
 Containing one thousand four hundred and sixty point zero square metres  
 Surveyed by me, with due authority, in June 2002 to be vested in Chandai Woods  
 In accordance with Regulation 25 (1) of the Land Surveyors' Regulations 1998,  
 I certify that this plan is correct.

Checked by  26/3/09  
 Entered .....  .....  
 Trinidad and Tobago Land Surveyor..... 20/03/2009



