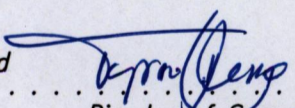



Approved 
Director of Surveys 2009.10.02

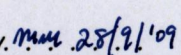
SCALE 1/1250
Distances are in metres

Co-ordinates obtained by Hand Held G.P.S. (WGS84 U.T.M. Zone 20)
Point A
Accuracy ± 9m
E 674368m
N 1169754m

Note: To obtain cassini bearings + 18 minutes
○ Denotes Iron found except otherwise stated
Bearings are U.T.M. based on Solar Observations

Plan of 2 Parcels of land coloured pink in the Ward of Cunupia
Containing together zero point eight one two eight hectares
Surveyed by me, with due authority, on 18th February 2009
In accordance with Regulation 25 (1) of the Land Surveyors' Regulations 1998,
I certify that this plan is correct.

Entered on 

Checked by  28/9/09 Trinidad & Tobago Land Surveyor 31/7 2009



1500/222