

R.P.O. Vol. 679 Fol. 225

C.T. Vol. Fol.

U.P.R.N. No.

1500/2

1500

Cadastral Sheet 55A / 1/c, D.25.J


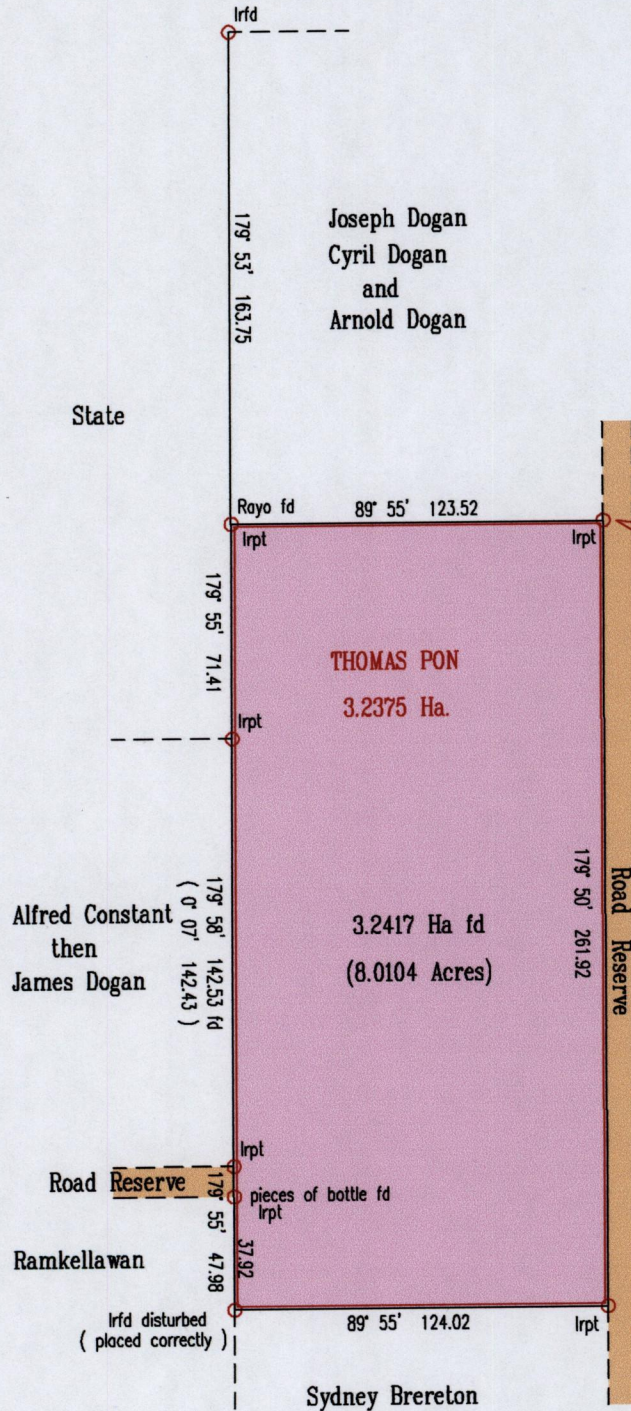
Ward of Charuma

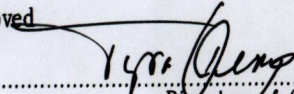
County of Nariva

22

VESTING ORDER

Vide
Bk. 631:49
Bk. 770:150



Approved 
 Director of Surveys

2009.4.8

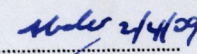
Bearings are Cassini Grid based on Solar Obs.

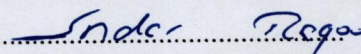
SCALE 1:2500

Distances are in Metres

Plan of a Parcel of land coloured pink in the Ward of Charuma
 Containing three point two four one seven hectares
 Surveyed by me, with due authority, in November 2008

In accordance with Regulation 25(1) of the Land Surveyors' Regulations 1998, I certify that this plan is correct.

Checked by 



Trinidad & Tobago Land Surveyor 24/11/2008


Entered on

1500

1500

1500

1500



150022