
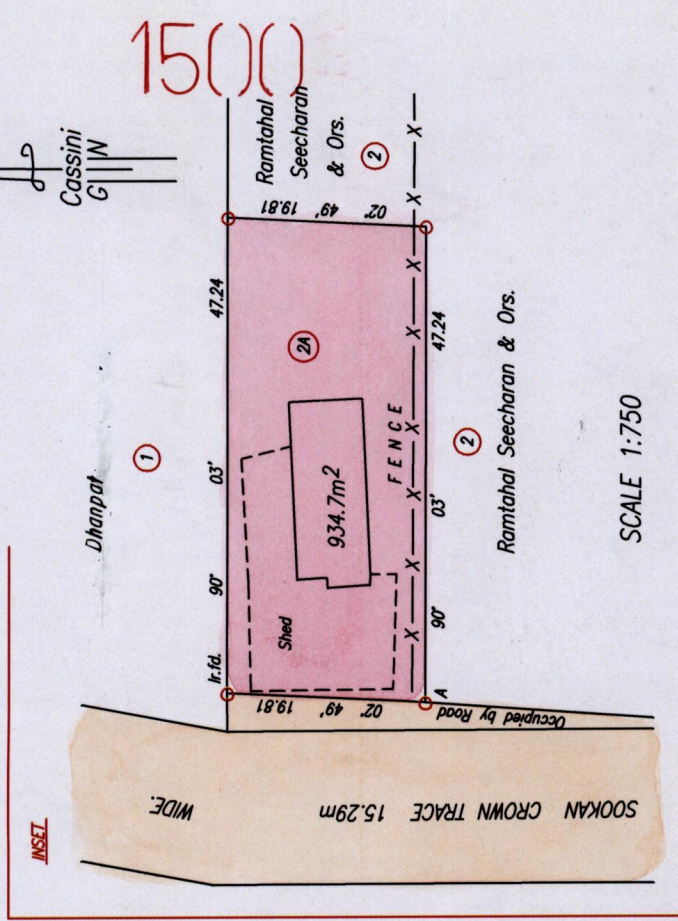



R.P.O. Vol. 693 Fol. 259
 C.T. Vol. 2576 Fol. 49
 Vide Bk. 1163 fol 189
 Vide Bk. 638 fol 76
 C.T. Vol 5531 R/21

Cadastral Sheet G.14.J. 64D
 3/b & 4/a
 Ward of Moruga
 County of Victoria
 Barrackpore



Approved *[Signature]*
 Director of Surveys
 20th Aug 2009

PLAN of a Parcel of land coloured pink in the Ward of Moruga
 Containing nine hundred and thirty four point seven square metres.
 Surveyed by me, with due authority, in June, 2008
 In accordance with Regulation 25 (1) of the Land Surveyors' Regulations 1998,
 I certify that this plan is correct.

Checked by *[Signature]*

Entered on
 Trinidad & Tobago Land Surveyor. 3rd August 2009.
 PATH = E:\Drawings\91\E.Seecharan.dwg


1500/211
 211

SCALE 1:2500
 Distances are in metres
 o Denotes Iron put except otherwise stated
 Bearings are Cassini Grid based on Solar Observations

SCALE 1:750



| Lot # | C.T. Vol & Fol | Names. |
|-------|----------------|--------------------|
| 1 | | |
| 2 | | |
| 2A | 5531 fol 23 | Etwaroo Seecharan. |
| | | |
| | | |
| | | |



112/0051