

U.P.R.N No.....

R.P.O. Vol. 44 Fol. 197

C.T. Vol. 3861 Fol. 405

1500

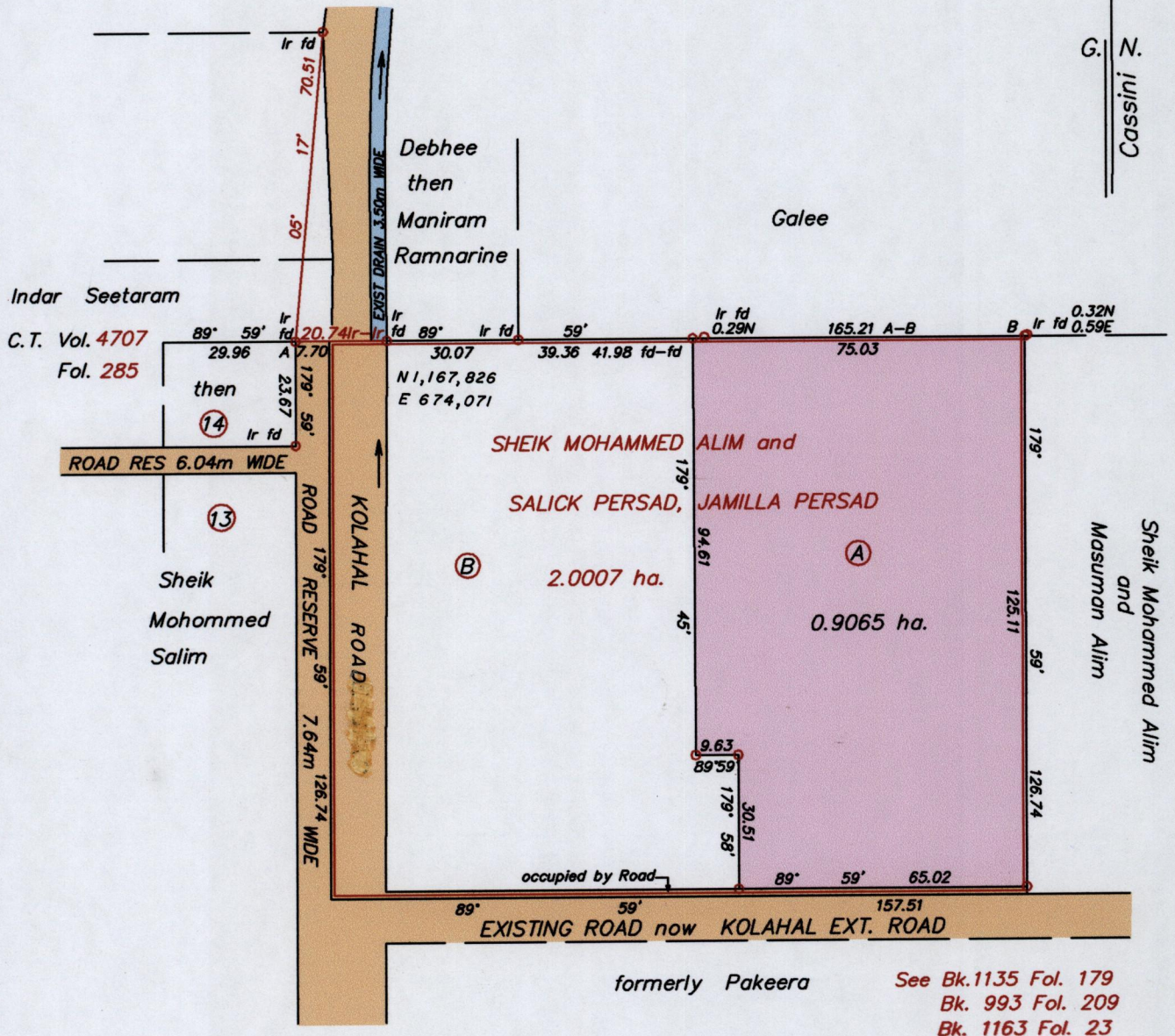

Cadastral Sheet (D.3 E.) 23F

Ward of Caroni

Borough of Chaguanas

4/d

21



Approved by *[Signature]*
 Director of Surveys
 2009.4.8

SCALE 1/1500
 Distances are in metres

Co-ordinate are based on GPS findings
 WGS 84 U.T.M. Zone 20
 +/- 3.00m

o Denotes Iron put except otherwise stated
 Bearings are Cassini Grid based on Solar Observations
 Note : To obtain compass bearings add 01 minutes

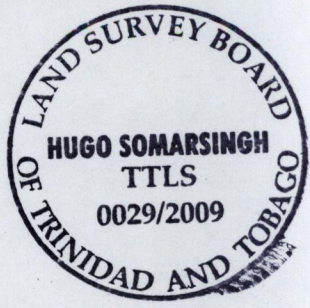
Plan of a Parcel of land coloured pink in the Borough of Chaguanas
 Containing zero point nine zero six five hectare
 Surveyed by me, with due authority, in March 2007


In accordance with Regulation 25 (1) of the Land Surveyors' Regulations 1998,
 I certify that this plan is correct.

Checked by *[Signature]* 2/4/09

[Signature]

Entered on..... Trinidad and Tobago Land Surveyor... 4th February 2009





1500/21