

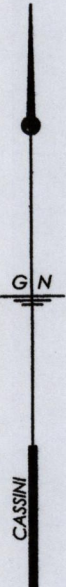
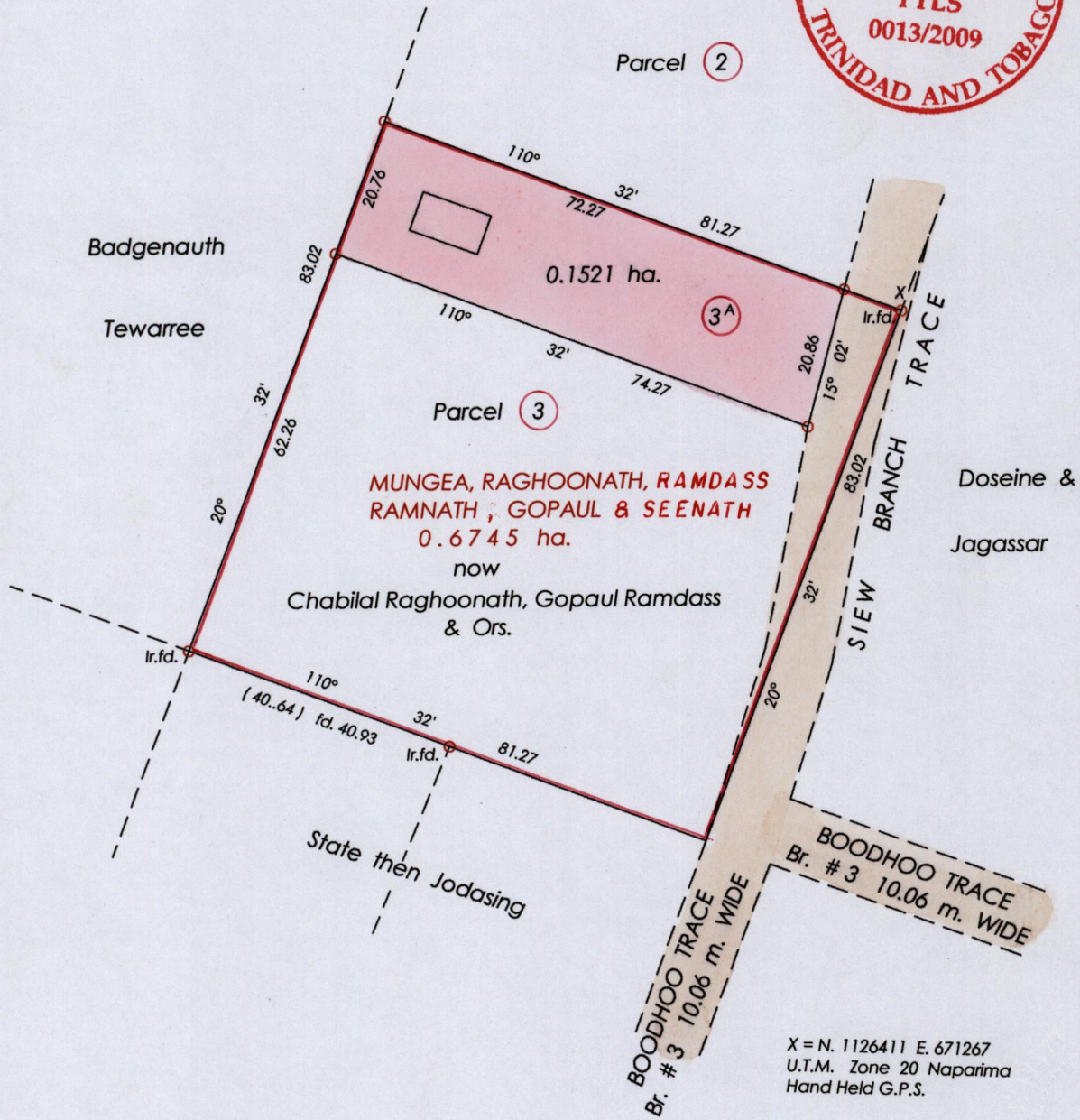

R.P.O. Vol. 76 fol. 121  
C.T. Vol. 1949 fol. 281

15000

Ward of Siparia  
County of St. Patrick  
Cadastral Sheet (G. 13 E.)

2006  
63 F  
1/b

Bk. 918 fol. 1



Approved *[Signature]*  
Director of Surveys  
2009.9.18



○ Denotes Iron Put Except  
Otherwise Stated

SCALE : 1 : 1000

Note: Bearings are cassini grid based on solar observations Distances are in metres  
PLAN of a Parcel of land coloured pink in the Ward of Siparia  
Containing zero point one five two one hectare  
Surveyed by me, with due authority, in Sept. 2008  
In accordance with Regulation 25 (1) of the Land Surveyors' Regulations 1998,  
I certify that this plan is correct.

Checked by *[Signature]* 16/9/109

Entered on ..... Trinidad & Tobago Land Surveyor *[Signature]* ..... 2009



1500/206