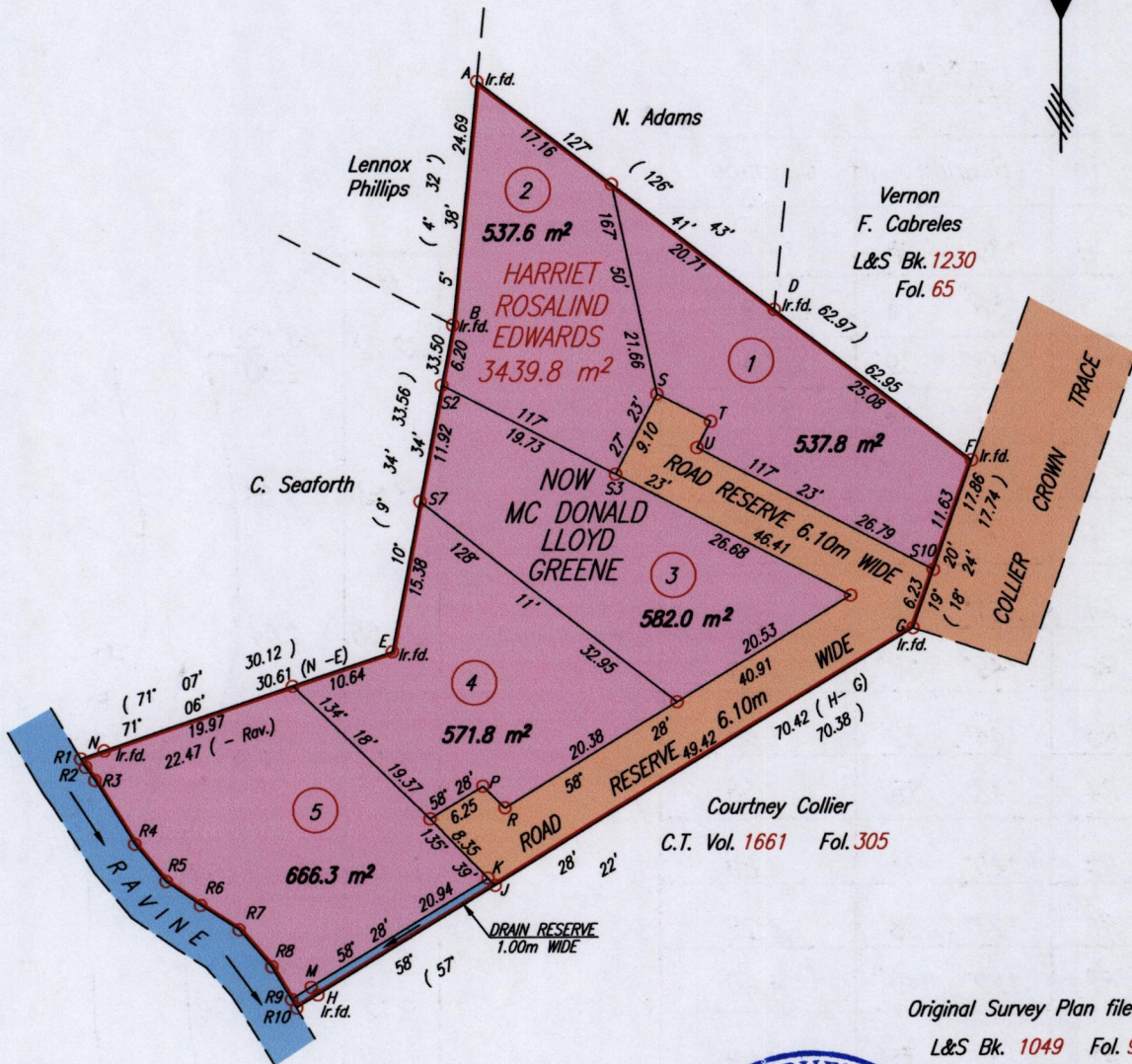


15000


1839

G N  
Cassini



Original Survey Plan filed in  
L&S Bk. 1049 Fol. 9

Coordinates of S10 (Ir.pt.): 0746893mE, 1237983mN  
U.T.M. 20 WGS 84 (+/- 6.00m)  
G.P.S. Direct Observation



Approved . . . *[Signature]* . . .  
Director of Surveys  
2009.9.9

SCALE 1: 750  
Distances are in METRES

○ Denotes Iron put except where otherwise stated

Bearings are Cassini Grid based on Solar Observations

PLAN of 5 Parcels of land coloured pink in the Ward of Tobago

Containing together two thousand eight hundred and ninety five point five square metres

Surveyed by me, with due authority, in June 2008 for Mc Donald Greene

In accordance with Regulation 25 (1) of The Land Surveyors' Regulations 1998,

I certify that this plan is correct.

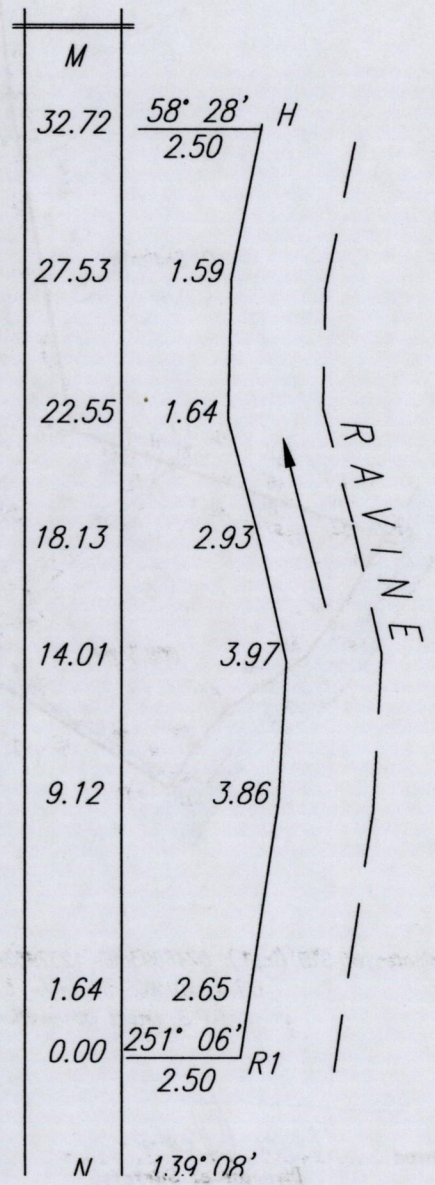
Checked by . . . *[Signature]* . . .

*[Signature]* . . . TTLS

Entered on . . . . . Trinidad & Tobago Land Surveyor . . . 5th Decembe. 2008  
C:\LESS 2008\TOBAGO\GREEN,MCDONALD\0.dwg. FILE NO: T6047

LEGEND

From - To	Bearing	Distance
M - H	139° 08'	1.01
H - J	58° 28'	21.00
J - K	315° 39'	1.03
P - R	134° 39'	3.13
S - T	117° 23'	6.10
T - U	207° 23'	3.00
N - R1	251° 06'	2.50
R1 - R2	149° 58'	0.95
R2 - R3	144° 22'	1.65
R3 - R4	148° 19'	7.58
R4 - R5	140° 25'	4.89
R5 - R6	124° 58'	4.25
R6 - R7	122° 49'	4.60
R7 - R8	138° 35'	4.99
R8 - R9	149° 34'	3.87
R9 - R10	149° 34'	1.00
R10 - H	58° 28'	2.50
R9 - M	58° 28'	2.32



1509/89