

R.P.O. Vol. 74 Fol. 21

C.T. Vol. 3367 Fol. 63


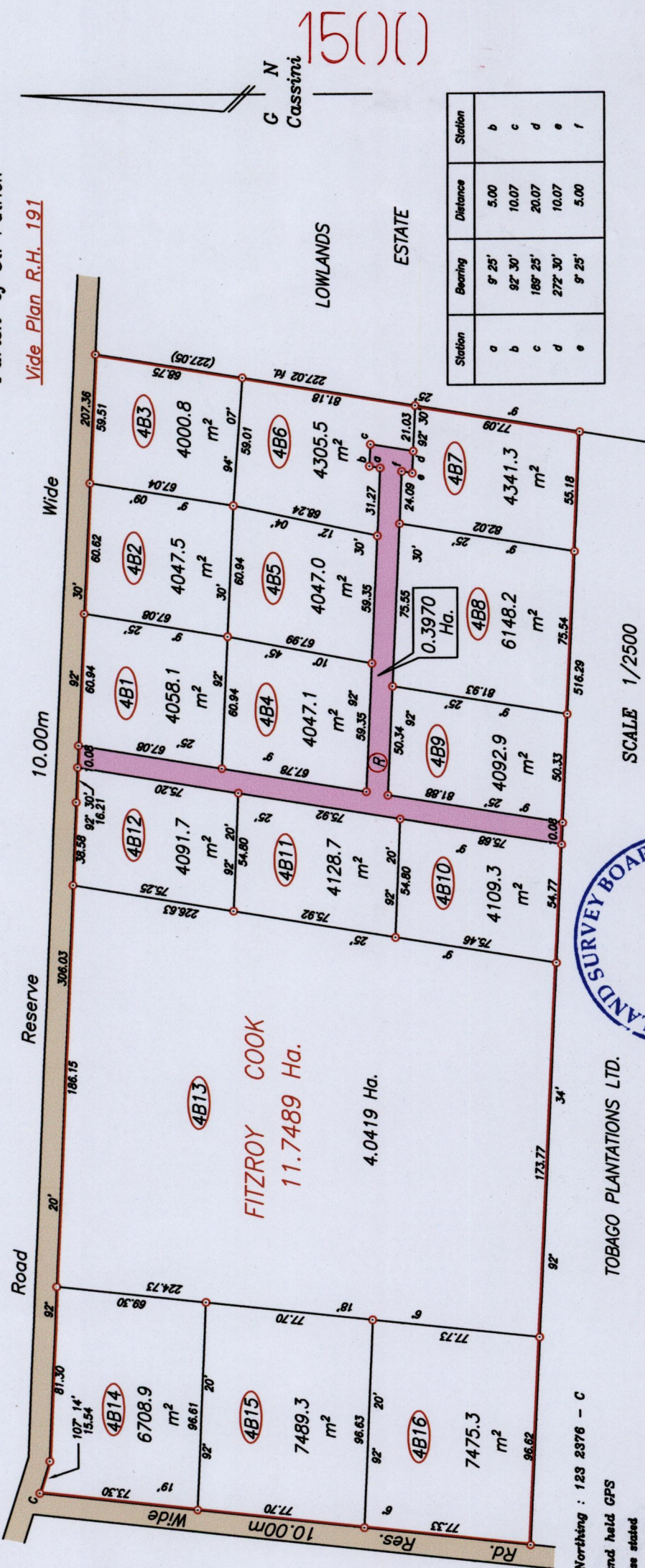
C.T. Vol. 5573 Fol. 327

Cadastral Sheet I.21.H. 1/2/c

Ward of Tobago

Parish of St. Patrick

Vide Plan R.H. 191



WGS 84 Easting : 740673 Northing : 123 2376 - C

Co-ordinates obtained by hand held GPS

○ Denotes Iron found unless otherwise stated

Bearings are based on Solar Observations

PLAN of a Parcel of land coloured pink in the Ward of Tobago

Containing zero point three nine seven zero hectares

Surveyed by me with due authority in Aug. 2009 for Fitzroy Cook

In accordance with Regulation 25 (1) of the Land Surveyors' Regulations 1998, I certify that this plan is correct.

Checked by *Mol. P. S. 10/9*

Entered.....

Station	Bearing	Distance	Station
a	9° 25'	5.00	b
b	92° 30'	10.07	c
c	189° 25'	20.07	d
d	272° 30'	10.07	e
e	9° 25'	5.00	f

Approved
[Signature]
 Director of Surveys
 2009.9.9


[Signature]
 T.T.L.S.

Trinidad & Tobago Land Surveyor 24th August 20.09

15000

1800

1560/180



1	2	3	4	5	6
7	8	9	10	11	12
13	14	15	16	17	18
19	20	21	22	23	24
25	26	27	28	29	30



1560/180
1560/180