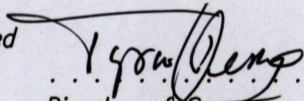
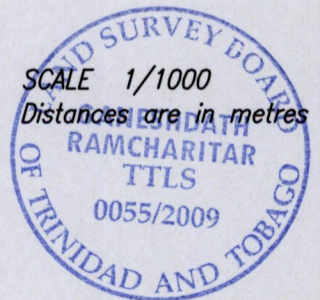



Approved 
Director of Surveys
2809.4.1

Point A
Co-ordinates obtained by Hand Held G.P.S. (WGS84 U.T.M. Zone)
Accuracy $\pm 7m$
E 673356.00m
N 1169650.00m



Note: To obtain Cassini bearing + 18 minutes
○ Denotes Iron put except otherwise stated
Bearings are U.T.M. Grid based on Solar Observations
Plan of 2 Parcels of land coloured pink in the Ward of Cunupia
Containing together three thousand two hundred and seven point zero square meters
Surveyed by me, with due authority, on 22nd January 2008
In accordance with Regulation 25 (1) of the Land Surveyors' Regulations 1998,
I certify that this plan is correct.

Entered on 

Checked by mm. 25/3/09 Trinidad & Tobago Land Surveyor 2009

