

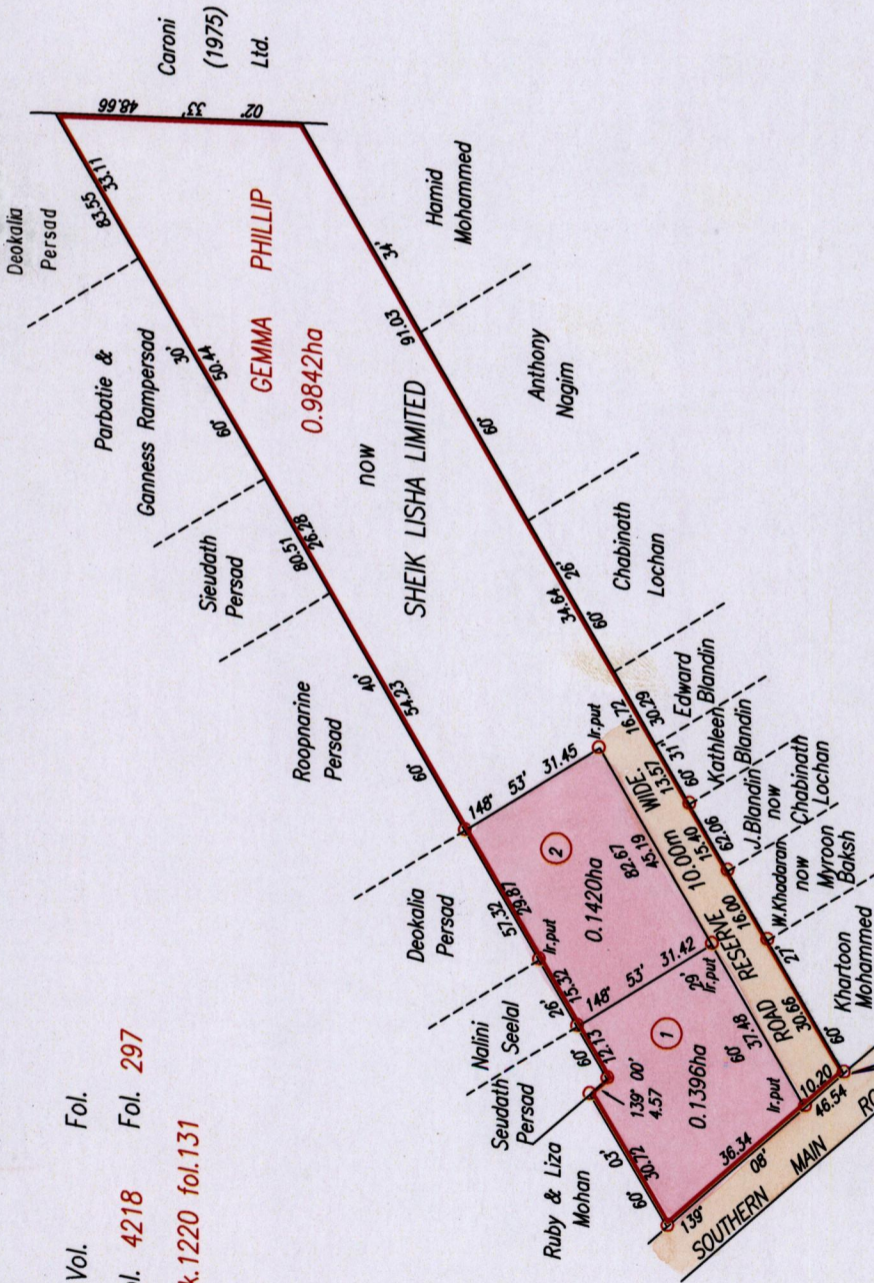

Cadastral Sheet D.3.C. 24D  
4/a

Ward of Cunupia

County of Caroni

Warrenville,


Cunupia



R.P.O. Vol. Fol.  
C.T. Vol. 4218 Fol. 297  
Vide Bk. 1220 fol. 131

SCALE 1:1500  
Distances are in Metres

o Denotes Iron found except otherwise stated.  
Bearings are Cassini Grid based on Solar Observations



Approved *[Signature]*  
Director of Surveys  
2009.8.27

PLAN of 2 Parcels of land coloured pink in the Ward of Cunupia  
Containing together zero point two eight one six hectare.  
Surveyed by me, with due authority, in February, 2003  
In accordance with Regulation 25(1) of the Land Surveyors' Regulations 1998,  
I certify that this plan is correct.

Checked by *[Signature]*  
Trinidad & Tobago Land Surveyor . . . 4<sup>th</sup> July . . . 2009  
Entered on . . . . .  
PAITH = E:\7700 C:\Drawings (C-Moboo.org)

1500/173

