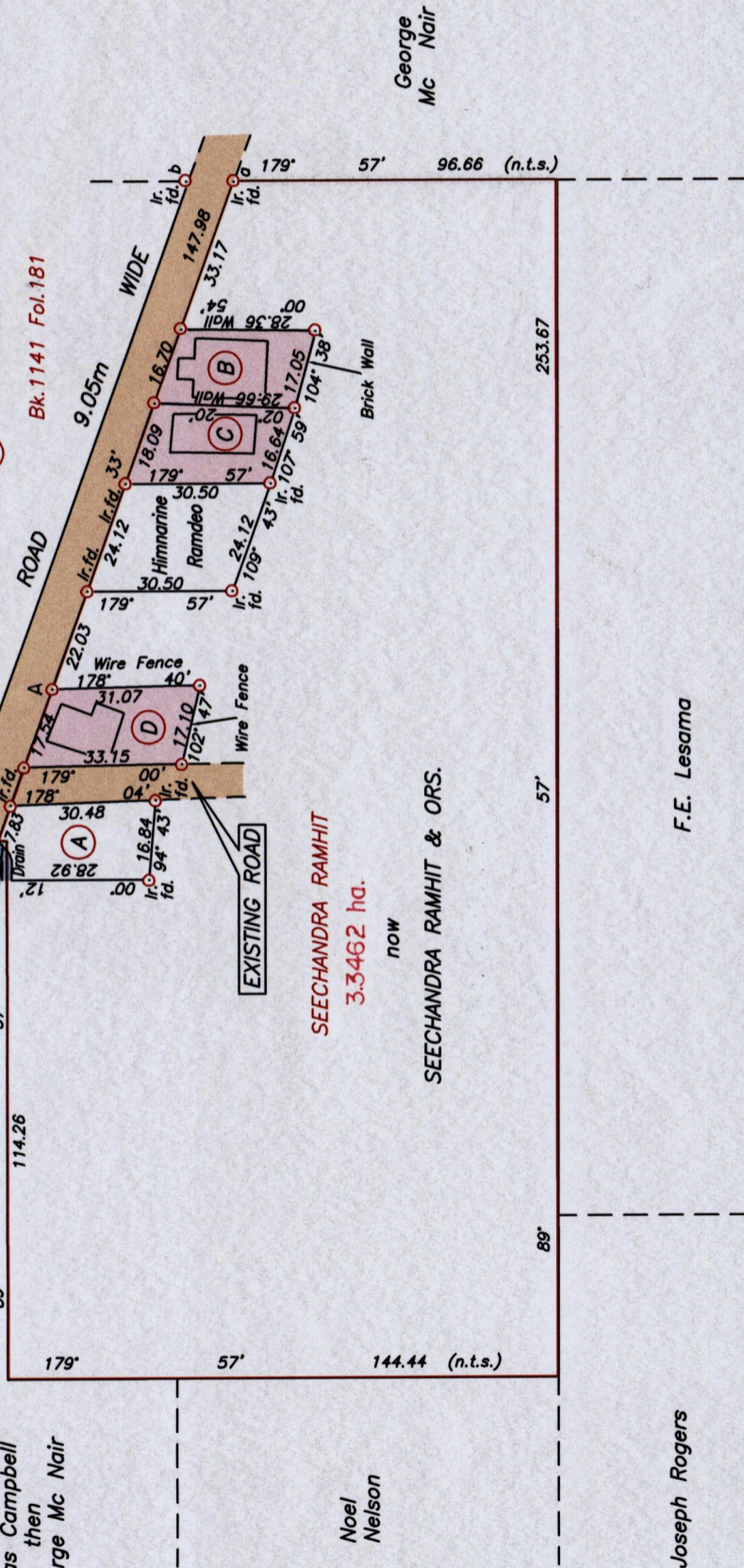


Colas Campbell
then
George Mc Nair

Cadastral Sheet D.3.L. 34A
2/b
Ward of Chaguanas
County of Caroni
Vide Bk.936 Fol.133



SEECHANDRA RAMHIT
3.3462 ha.
NOW

SEECHANDRA RAMHIT & ORS.

Joseph Rogers


F.E. Lesama

Approved *[Signature]*
Director of Surveys 2009.4.1

Denotes Iron put except otherwise stated
Bearings are Cassini Grid based on Solar Observations
Plan of 3 Parcels of land coloured pink in the Ward of Chaguanas
Containing together one thousand four hundred and ninety nine point one square metres
Surveyed by me, with due authority, on 8th November 2006
In accordance with Regulation 25 (1) of the Land Surveyors' Regulations 1998,
I certify that this plan is correct.

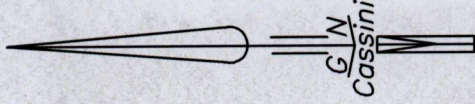
Entered on
Checked by *[Signature]* 25/5/09
Trinidad & Tobago Land Surveyor 24/11
2008

- (B) - 471.5m²
- (C) - 497.8m²
- (D) - 529.8m²



(A) - Riaz Ali 495.0m²
C.T. Vol. 5000 Fol. 483

Co-ordinates obtained by Hand Held G.P.S.
(WGS84 U.T.M. Zone 20)
Point A
Accuracy ± 7m
E 679871.00m
N 1165891.00m



15000

15/00/15

