

R.P.O. Vol.153 Fol.423
C.T. Vol.2879 Fol. 61

Cadastral Sheet A.15.B, 13A
Ward of Diego Martin 2/d
County of St. George

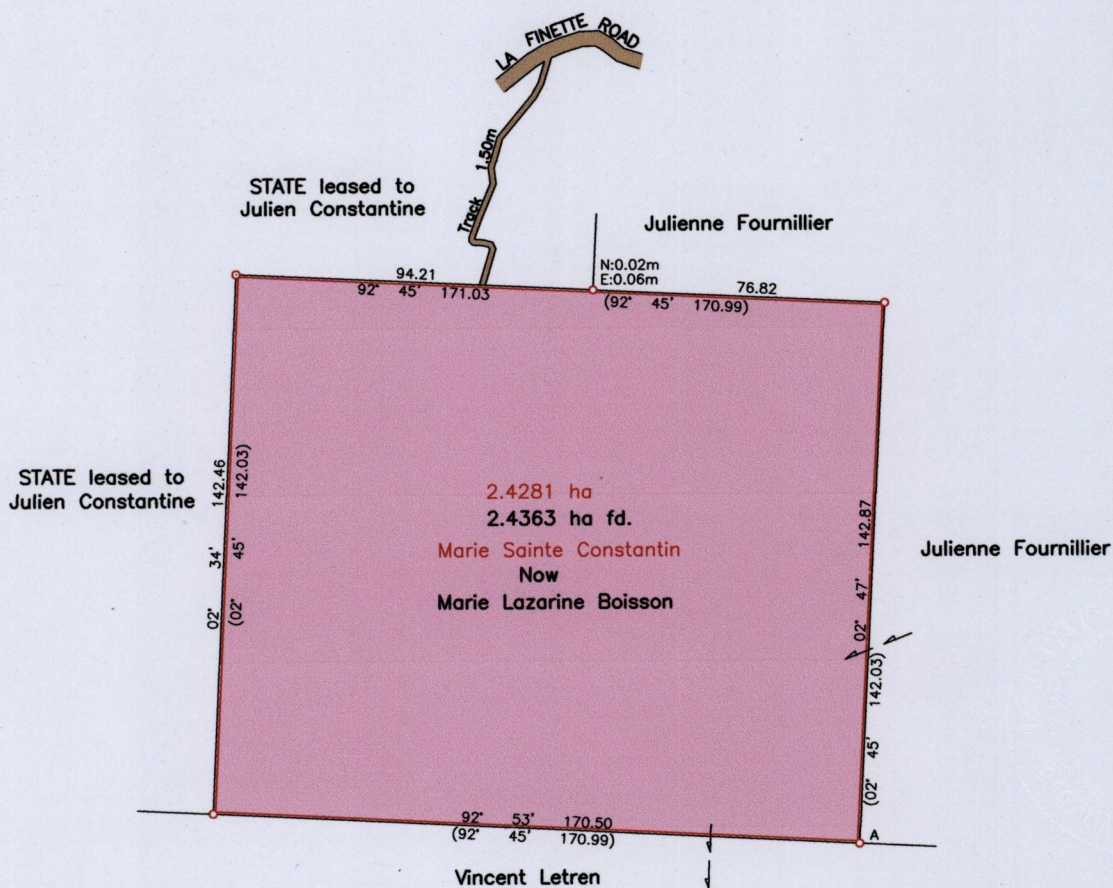
15000

137

Refs:S.O. No. 128/2005
L&S Bk 58 Fol. 209

PARAMIN

137



Ir.f.d.=A:- N:1185454m
E:662073m
UTM 20, NAP Datum ± 7m
GPS Direct Observation (Hand Held)



Approved.....
Director of Surveys
2009-8-12


SCALE 1/2000
Distances are in Metres

o Denotes Iron found except otherwise stated
Bearings are Cassini Grid based on Solar Observations
Plan of a Parcel of land coloured pink in the Ward of Diego Martin
Containing two point four three six three hectares
Surveyed by me with due authority, in August 2008
In accordance with Regulation 25 (1) of the Land Surveyors' Regulations 1998,
I certify that this plan is correct.

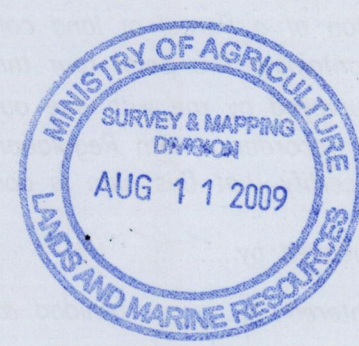
Checked by.....
Entered..... Trinidad & Tobago Land Surveyor August 06 2009

Survey of the
Land of the
County of St. George

Plan



Scale 1:1000
Distances are in Miles



1580/137