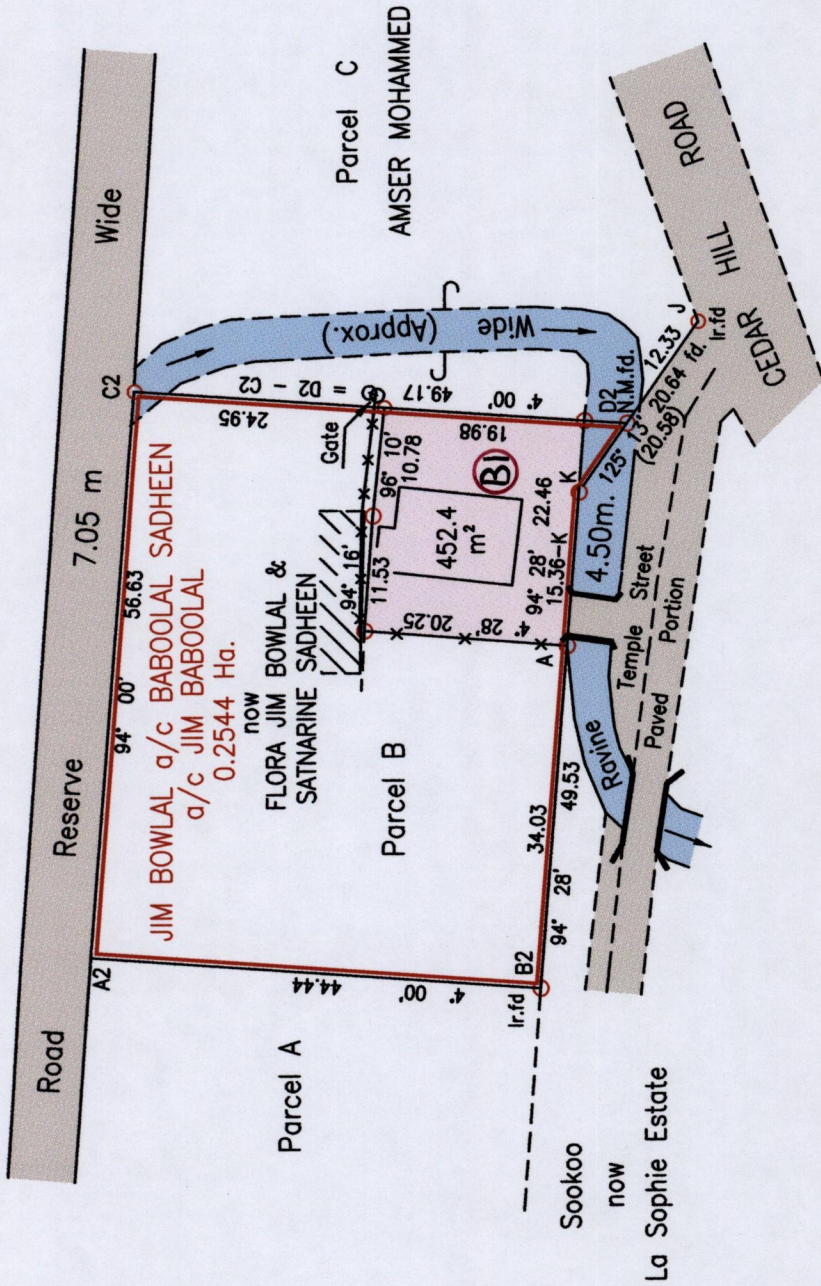


No.1 TEMPLE STREET CLAXTON BAY

Cadastral Sheet $\frac{43E}{4/d}$, D.22.A.
 Ward of Couva
 County of Caroni

Vide
Bk 1014:114



Grid North
 Cassini
 1500/136

1500

E	668556
A	N 1145585


Reliability Error ± 2.0 m.
 Coordinates are WGS84,
 UTM Zone 20 based on
 Garmin GPSmap 60CSx
 Handheld GPS Receiver

SCALE 1:750

Distances are in Metres
 Denotes chain link wire fence



136



Approved *[Signature]*
 Director of Surveys
 2009.8.12

To obtain compass bearings subtract 3 minutes
 Bearings are Cassini Grid based on Solar Obs.

○ Denotes Iron Put unless otherwise stated

Plan of a Parcel of land coloured pink in the Ward of Couva
 Containing four hundred and fifty two point four square metres
 Surveyed by me, with due authority, in April 2006

In accordance with Regulation 25(1) of the Land Surveyors' Regulations 1998,


I certify that this plan is correct.

Checked by *[Signature]*

Entered on

Trinidad & Tobago Land Surveyor 15th November, 2008

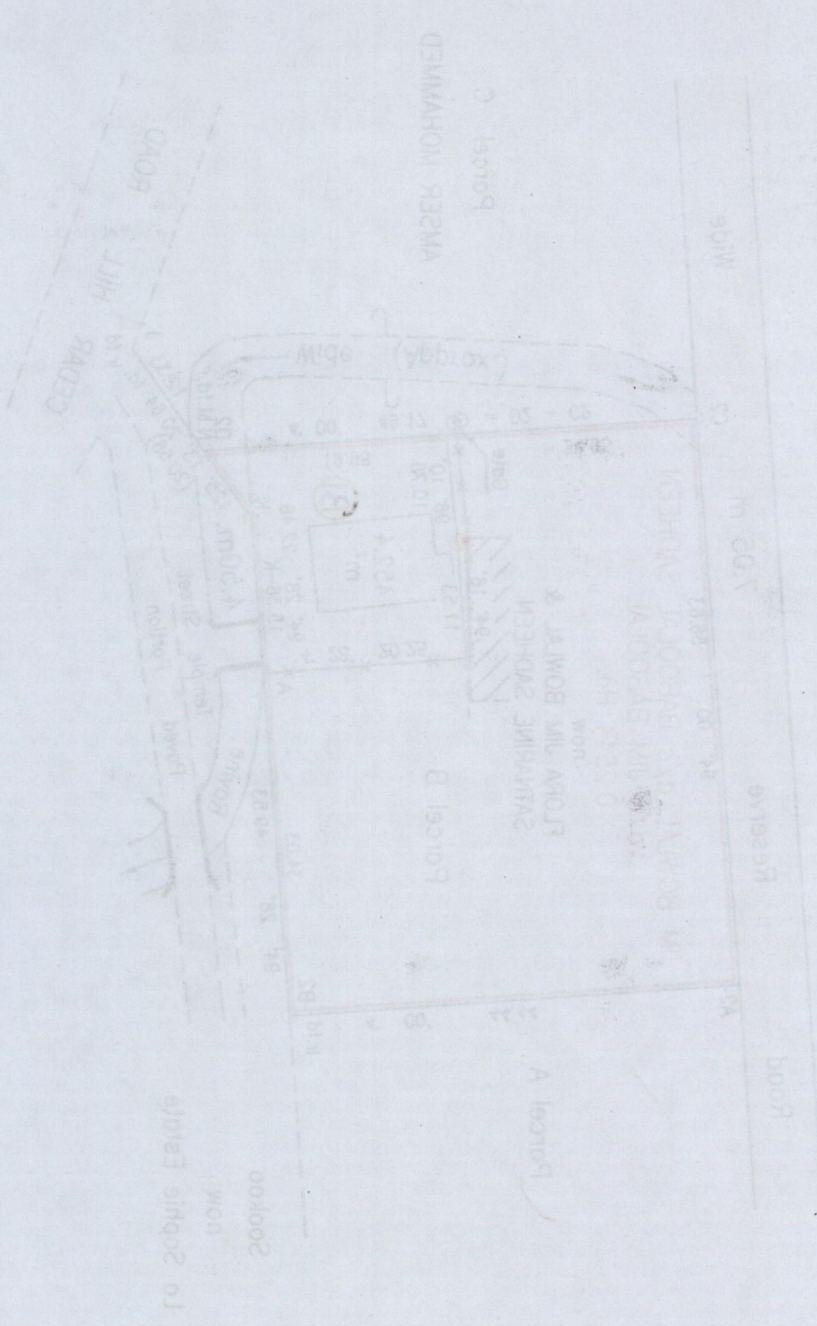
1509/136



Handwritten notes in Arabic script, including 'مخطط تقسيم الارض' (Land Division Map) and 'رقم المخطط' (Map Number).

1	2	3
4	5	6
7	8	9

10	11	12
13	14	15
16	17	18



Handwritten notes in Arabic script at the top right of the page.

Handwritten notes in Arabic script at the bottom right of the page.