

R.P.O. Vol.642
C.T. Vol.4342

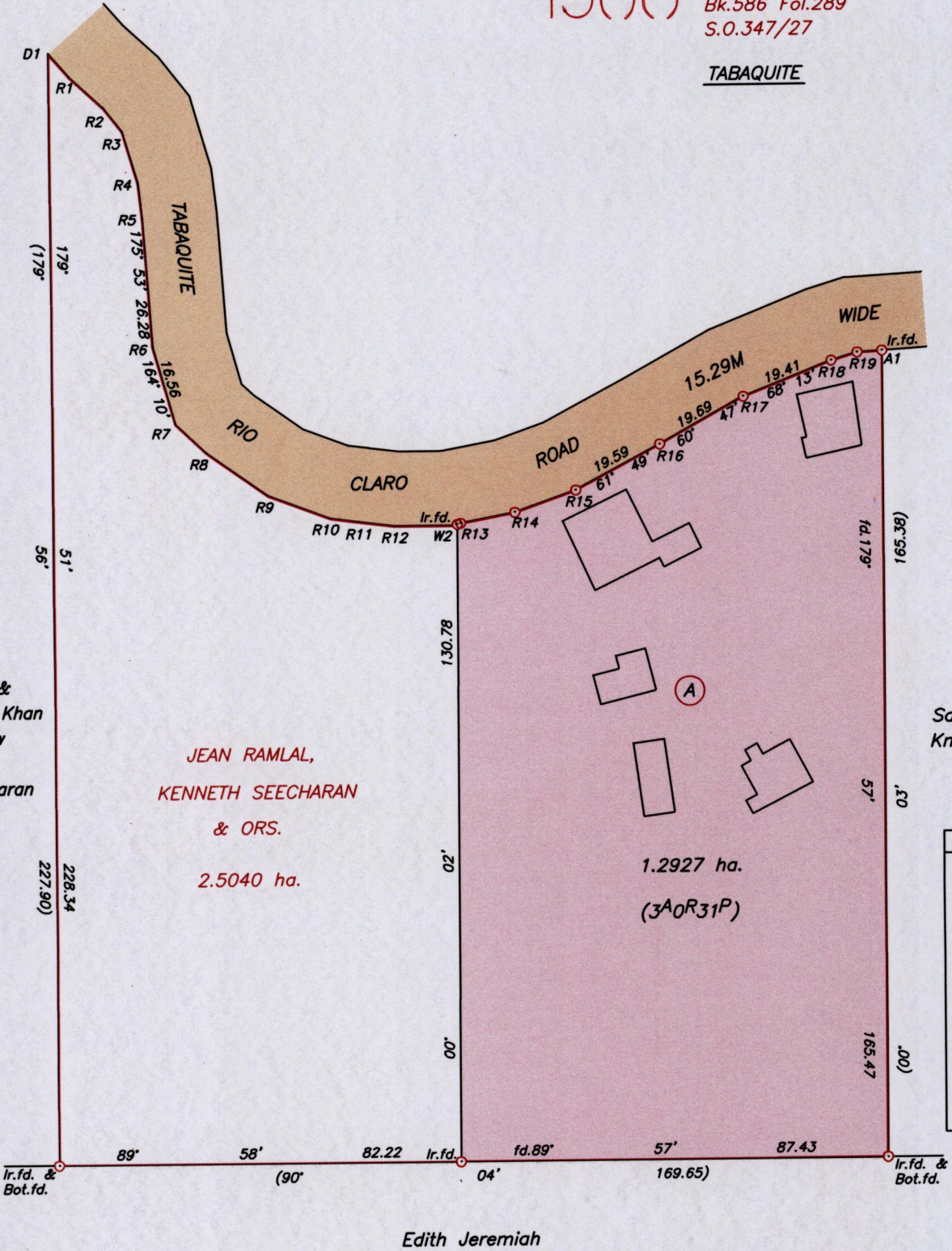
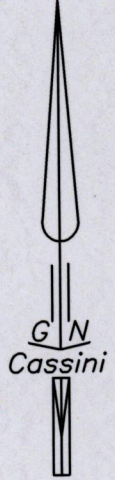
Fol.471
Fol.7

1500

Cadastral Sheet D.19.L. ^{44F}/_{17D}
Ward of Montserrat
County of Caroni
Bk.586 Fol.289
S.O.347/27

102

TABAQUITE



K. &
Abdul Khan
now
K.
Seucharan

JEAN RAMLAL,
KENNETH SEECHARAN
& ORS.
2.5040 ha.

Sarah
Knight

Sta.	Bearing	Dist.
D1 - R1	138° 53'	6.36
R1 - R2	132° 41'	9.45
R2 - R3	141° 55'	6.21
R3 - R4	163° 47'	11.25
R4 - R5	173° 44'	7.45
R7 - R8	133° 25'	8.83
R8 - R9	125° 18'	15.10
R9 - R10	110° 38'	13.64
R10 - R11	97° 32'	5.97
R11 - R12	97° 01'	7.73
R12 - W2	89° 52'	12.42
W2 - R13	70° 35'	0.69
R13 - R14	79° 13'	11.39
R14 - R15	70° 32'	13.29
R18 - R19	73° 15'	5.55
R19 - A1	86° 28'	5.06

Ir.f.d. &
Bot.f.d.

Edith Jeremiah

Approved


Ganeshdath Ramcharitar
Director of Surveys 2009.7.7

SCALE 1/1250
Distances are in metres

Co-ordinates obtained by Hand Held G.P.S. (WGS84 U.T.M. Zone 20)
Point A1
Accuracy ± 8m
E 687326m
N 1148750m

○ Denotes Iron put except otherwise stated
Bearings are Cassini Grid based on Solar Observations


Plan of a Parcel of land coloured pink in the Ward of Montserrat
Containing one point two nine two seven hectares
Surveyed by me, with due authority, on 31st March 2009
In accordance with Regulation 25 (1) of the Land Surveyors' Regulations 1998,
I certify that this plan is correct.



Entered on

Ganeshdath Ramcharitar

Checked by *M. M. M. 1/7/09* Trinidad & Tobago Land Surveyor 17/4 2009



1500/102