

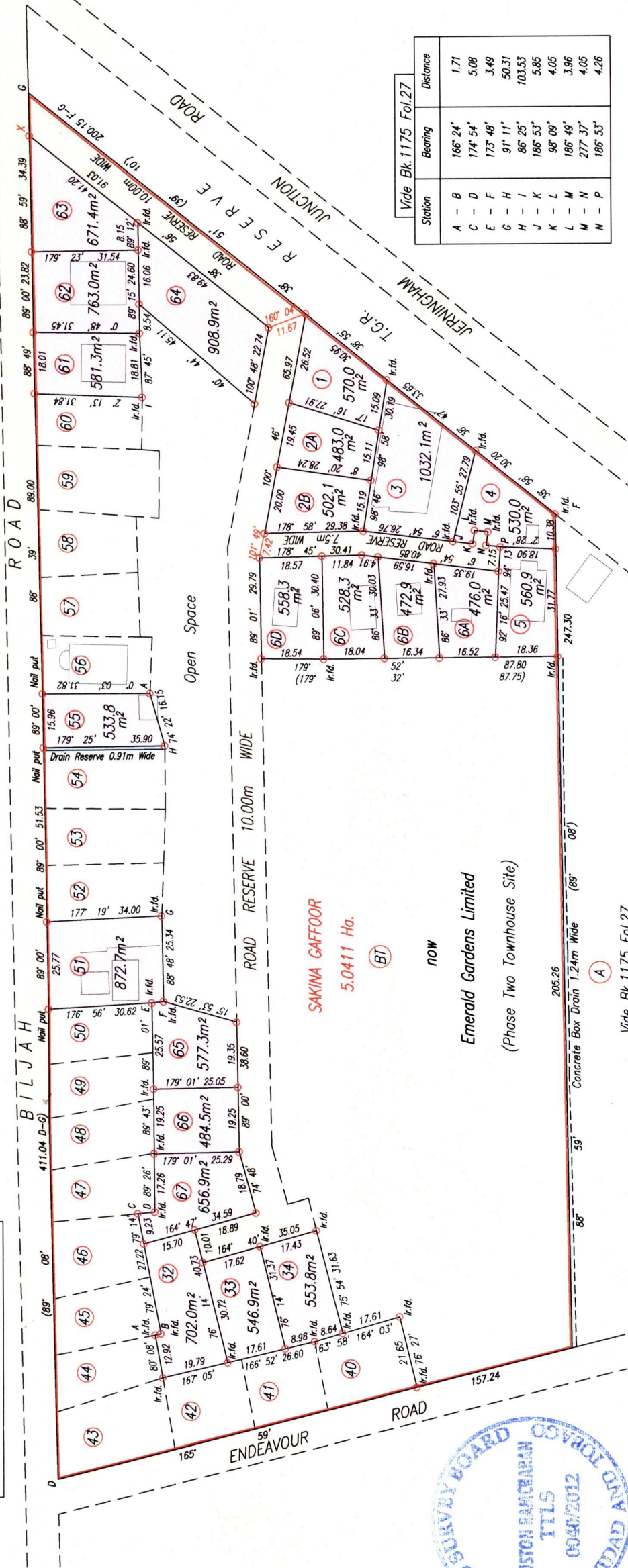
Vol. 5413 Fol. 459

R.P.O. Vol. 212 Fol. 397  
C.T. Vol. 3751 Fol. 541

Process 47201

Cadastral Sheet D.3.M. 34A  
Ward of Chaguanas  
County of Caroni  
Endeavour

X Ir.put N 1165065 Hand Held GPS +/- 5m  
E 675049 UTM proj. nap. 1955 datum



SAKINA GAFFOOR  
5.0411 Ha.  
(B1)

Emerald Gardens Limited  
(Phase Two Townhouse Site)

Vide Bk.1175 Fol.27

Bearings are Cassini Grid based on Solar Observations  
PLAN of 22 Parcel of land coloured pink in the Ward of Chaguanas  
Containing together one point three five six six hectares  
Surveyed by me with due authority in November 2011  
In accordance with Regulation 25 (1) of the Land Surveyors' Regulations 1998,  
I certify that this plan is correct.

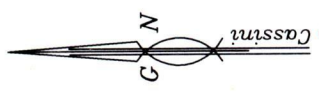

Approved: *[Signature]*  
Director of Surveys 2012.1.23

*Winston Ramcharan*

Entered on CHS 01-02-2012 Checked By: *[Signature]*

Trinidad & Tobago Land Surveyor 12<sup>th</sup> January 2012

P.T.O.



1439

99

1600 1439/99  
~~1395/10~~

LOT NO.	AREA sq.m	C.T. Vol.	Fol.
41	468.0m <sup>2</sup>	5073	241
42	516.1m <sup>2</sup>	5073	251
45	517.0m <sup>2</sup>	5073	261
48	481.6m <sup>2</sup>	5073	271
54	616.8m <sup>2</sup>	5073	281
44	466.9m <sup>2</sup>	5242	497
52	561.4m <sup>2</sup>	5253	381
46	576.1m <sup>2</sup>	5263	333

Names

LOT No.	AREA sq.m	C.T. Vol.	Fol.	Names
1				
ZA	483.0m <sup>2</sup>	5521	531	HARRIDATH & PAULINA SIRIKAM
ZB	502.1m <sup>2</sup>	5509	417	HARRIDATH PAULINA & ARNOLD KRISHENDATH SIRIKAM
3	1032.1m <sup>2</sup>	5492	83	CHOOTOO SOOKDEO & CHOOTOO ROOKMINI
4				
5				
GA				
GB	417.9m <sup>2</sup>	5484	207	REAZA MOHAMMED
GC	528.3m <sup>2</sup>	5484	195	REAZA & PARBATTIE MOHAMMED
GD				
32				
33				
34				
51				
55				
GI				
G2	671.4m <sup>2</sup>	5556	85	ANSAR & MAJISSA ALI
G3				
G4				
G5				
G6				
G7				

