

Process ID # 44095

1439

95

RPO Vol 107 Fol 611

CT Vol 3690 Fol 207

Vol. 5404 Fol. 441

Refs. Bk 227 Fol 15

Bk 1212 Fol 195

Bk 224 Fol 131

S.O.# 154/1930

Resumption Plan Bk 14 Fol 51

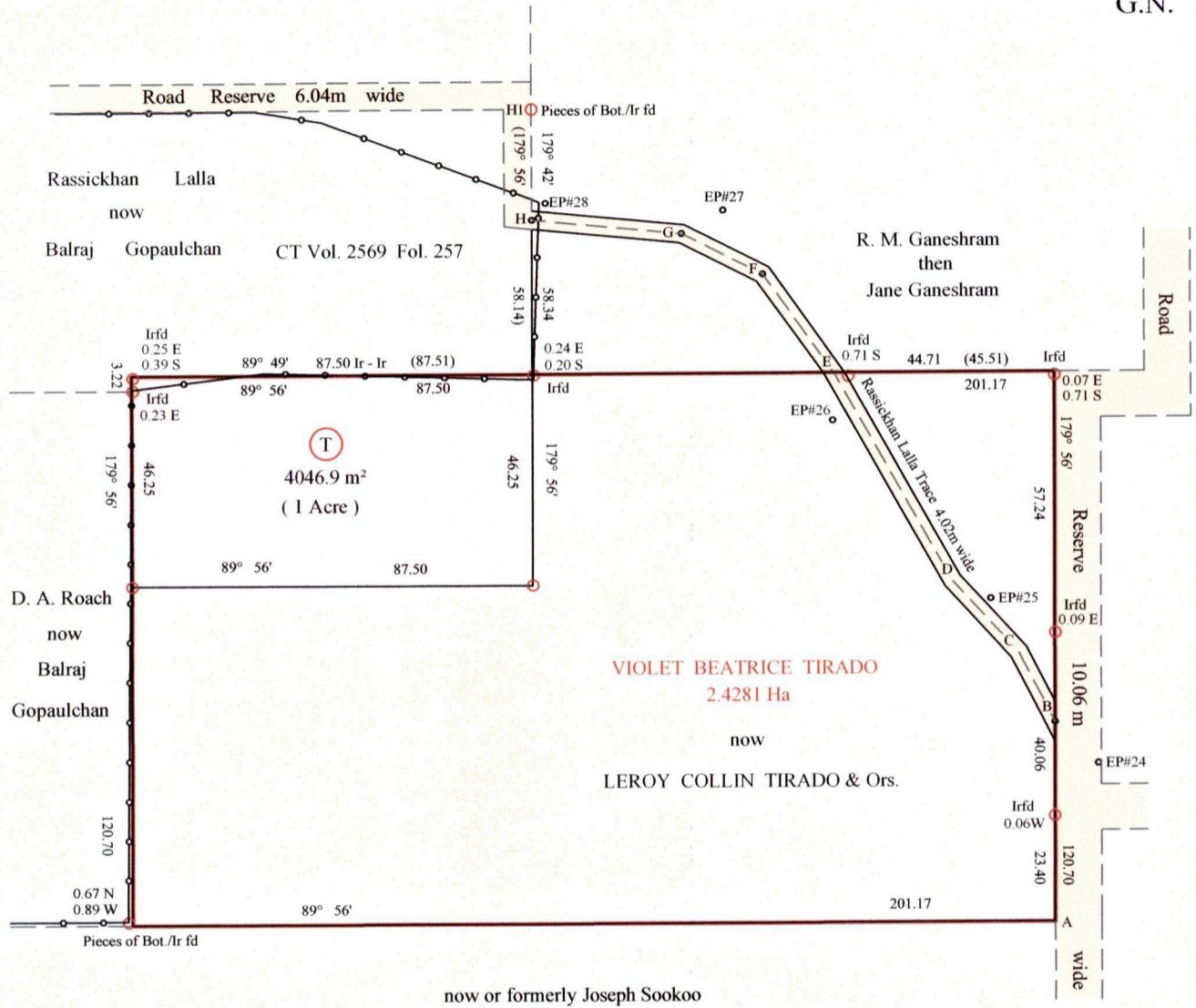
Cadastral Sheet D.19.I., 34E

County of Caroni 1/b

Ward of Chaguanas


CAPARO

Plot (T) to be amalgamated with land on the North




Irfd H1  
 Hand-held GPS Direct Obs.  
 UTM Zone 20, WGS 84  
 E 0682315 ±5m  
 N 1160322

Approved

  
 Director of Surveys 2011.10.24


—○— C/L wire fence

○ denotes Iron Put except otherwise stated  
 Bearings are Cassini Grid based on Solar Obs.  
 Distances are in Metres  
 SCALE 1/1500



PLAN of a parcel of land coloured pink in the Ward of Chaguanas  
 Containing four zero four six point nine square metres  
 Surveyed by me, with due authority, in May 2011 for Leroy Collin Tirado & Ors.  
 In accordance with Regulation 25 (1) of the Land Surveyors' Regulations 1998,  
 I certify that this plan is correct.

Checked by *mm 20/10/2011*  
 Entered on *CMS. 06-12-2012*  
*Edgill*

  
 Trinidad and Tobago Land Surveyor

*6/10* .....2011

LOT. T CT. VOL. 5404 FOL. 443 - BALRAI & ANNE-MARIE GOPANLCHAN



Nov 14 29 : 95  
1395/35