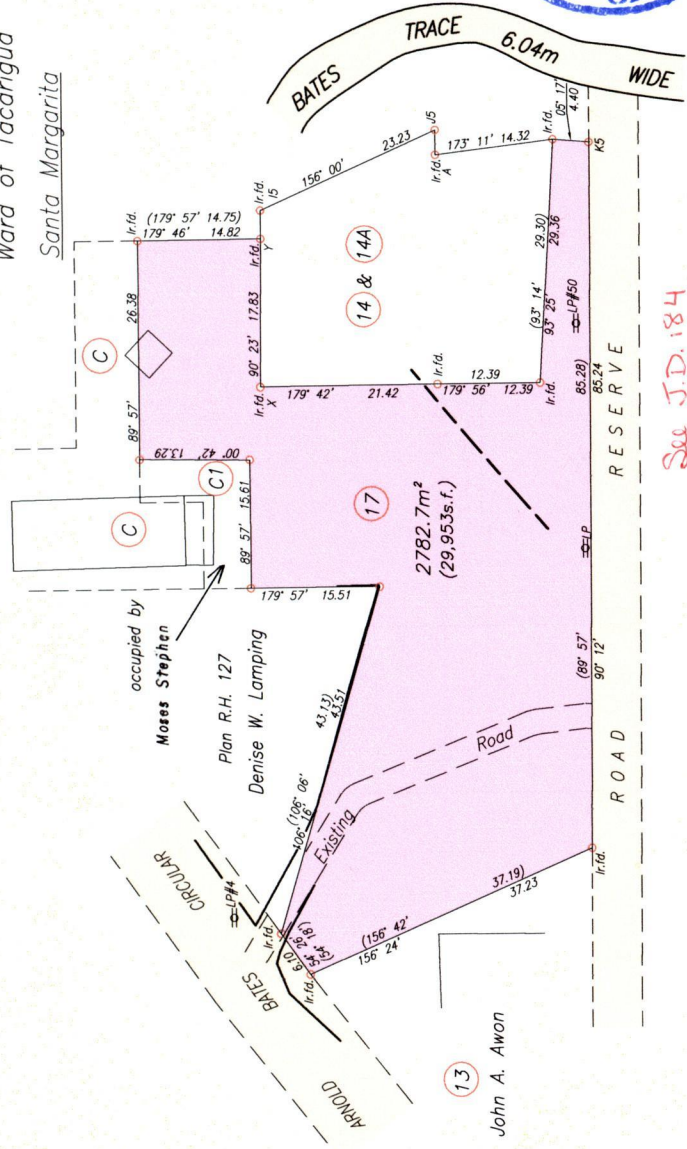
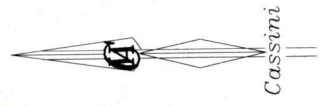


1439



U.T.M.
 K5 N:1176113
 E:674900
 Map Datum \pm 5.0 m
 Hand held G.P.S.

See transfers at back of plan

Station	Bearing	Distance	Station
A	89° 57'	2.98	J5
K5	5° 11'	18.68	J5

Approved
[Signature]
 Director of Surveys 20/11/2018

SCALE: 1/750
 Distances are in metres
 o Denotes Irput except otherwise stated

Note: Bearings are Cassini Grid based on Solar Observations
 PLAN of a Parcel of land coloured pink in the Ward of Tacarigua
 Containing two thousand seven hundred and eighty two point seven square metres
 Surveyed by me with due authority in March 2010
 In accordance with Regulation 25 (1) of the Land Surveyors' Regulations 1998,
 I certify that this plan is correct.

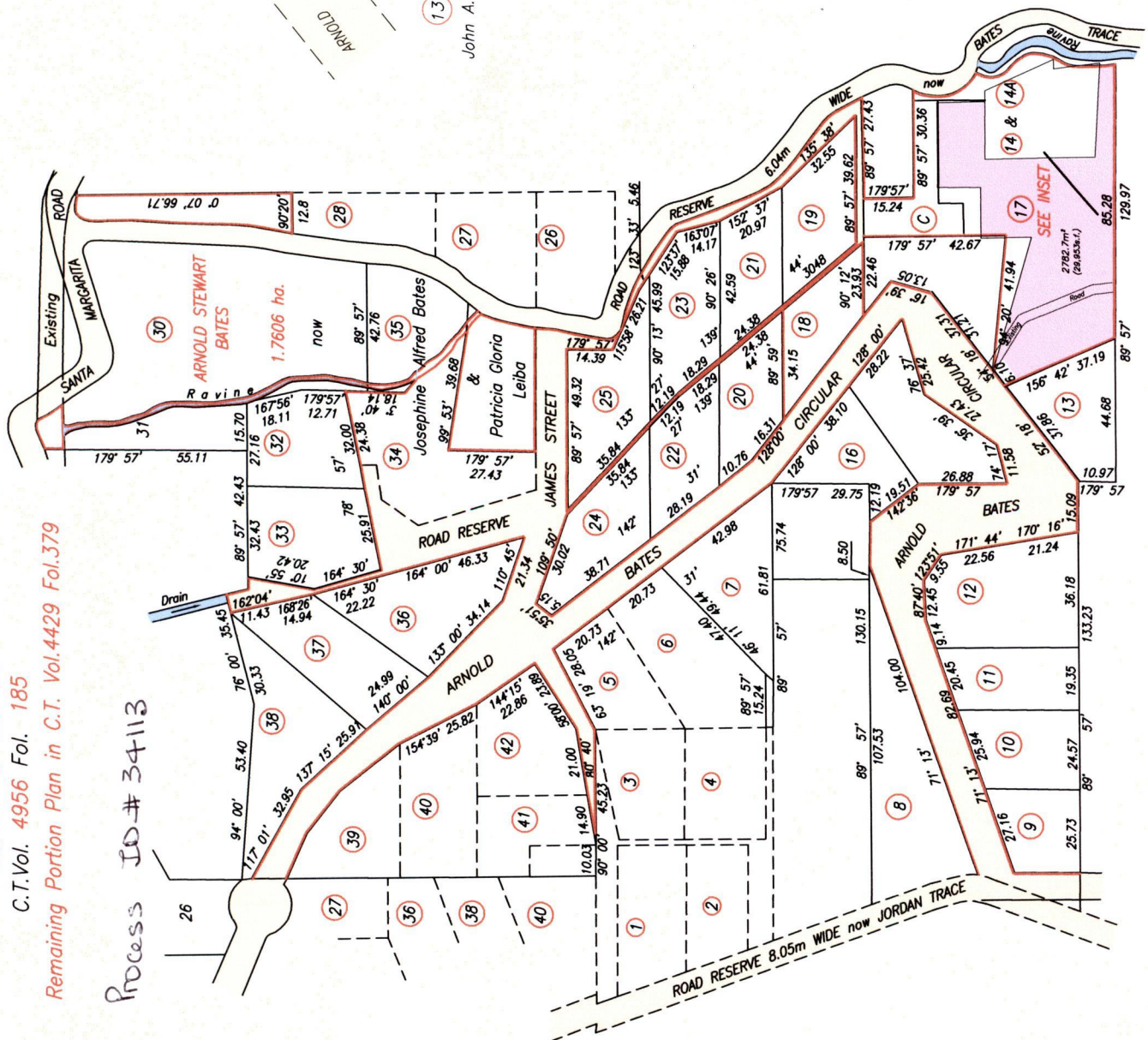
[Signature]
 Winston Ramcharan

Trinidad & Tobago Land Surveyor. 18th February 2011

Checked by: *[Signature]*
 Entered on: C.M.S. 05.09.2012


Vol. 5416 Fol. 77
 C.T. Vol. 4956 Fol. 185
 Remaining Portion Plan in C.T. Vol. 4429 Fol. 379

Process ID# 34113



CT. VOLUME 5416 FOLIO 77 - WINSTON PURCELL PADMORE

Name	Lot No.	Area	C.T. Vol	Fol
Sandra Berryman & Charlene Natasha Guevara	34	1599.1m ²	5034	485
Suzanne Linda Farrell -Pestana		926.2m ²	5061	477
Brian De Freitas & Sharon Ramkisson De Freitas	3	819.8m ²	5076	137
Brian De Freitas & Sharon Ramkisson De Freitas	4	874.5m ²	5076	139



Now 1439/90
~~1376/57~~