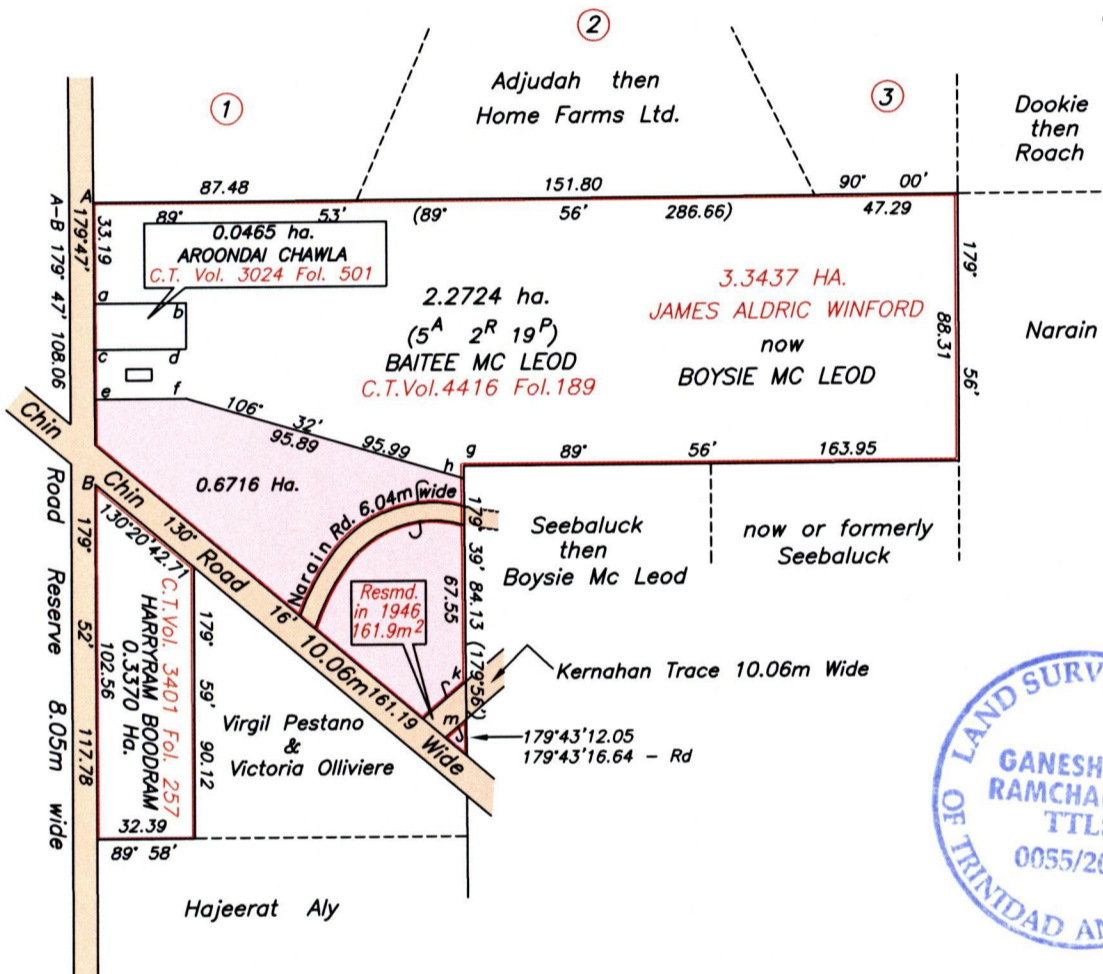



Vol. 5404 Fol. 4-35
 R.P.O. Vol. 31 Fol. 539
 C.T. Vol 2774 Fol. 107^B
 U.R.P.N.

REMAINING PORTION

Cadastral Sheet D.4.I. ^{34B}/_{1/b}
 Ward of Cunupia
 County of Caroni
 Vide : Bk. 76 Fol. 228
 Bk. 1055 Fol. 109
 Bk. 1120 Fol. 77




Sta.	Bearings	Dist.
a - b	89° 47'	30.48
a - c	179° 47'	15.24
c - e	179° 47'	16.46
e - f	89° 47'	30.48
b - d	179° 47'	15.24
d - f	179° 47'	16.46
g - h	179° 39'	4.08
k - m	179° 39'	12.50

Approved 
 Director of Surveys 2010.12.10

Point A
 Co-ordinates obtained by Hand Held G.P.S. (Nap. Datum)
 Accuracy ± 3m
 E 682384m
 N 1164878m

SCALE 1/2500
 Distances are in metres

Bearings are Cassini Grid based on Solar Observations
 This is a true copy of a diagram of three point three four three seven hectares originally transferred to James Aldric Winford, showing a portion coloured pink and containing zero point six seven one six hectare being the remainder after three previous transfers and one resumption of another portion of land.
 In accordance with Regulation 25 (1) of the Land Surveyors' Regulations 1998,
 I certify that this plan is correct.

Entered on 

Checked by *MM* 5/12/10 Trinidad & Tobago Land Surveyor

26/11 2010