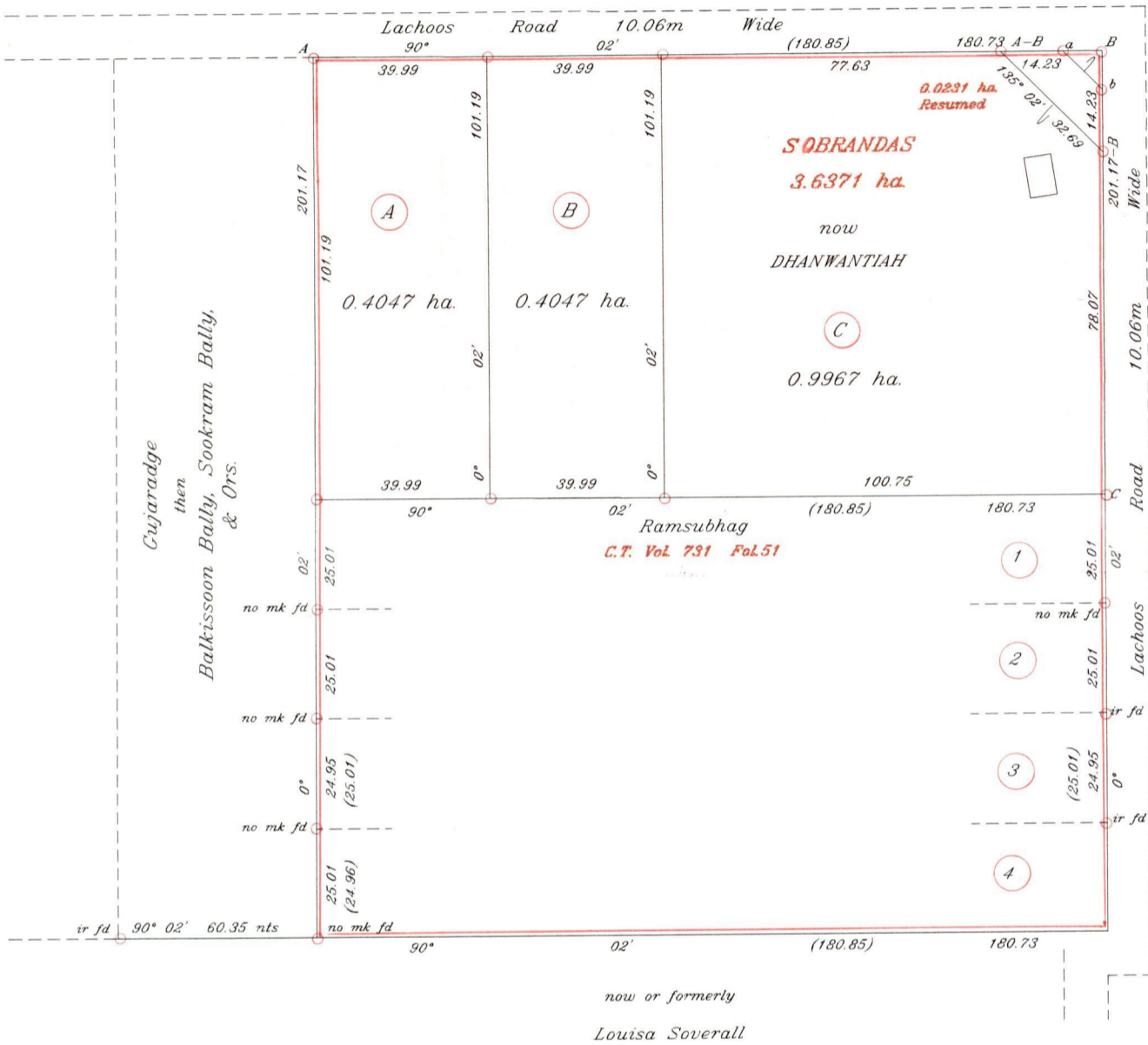



Vol. 5268 Fol. 337  
R.P.O. Vol. 161 Fol. 533  
C.T. Vol. Fol.  
U.P.R.N. No.:

Ward of Siparia  
County of St. Patrick  
Cadastral Sheet G.13.0 63F  
3/d



Legend		
a - b	135° 02'	12.57
a - B	90° 01'	8.89
b - B	0° 02'	8.89

Approved   
 Director of Surveys  
 2002.12.10

Reference: Bk. 724 Fol. 224

SCALE 1: 1500

Distances are in metres

○ Denotes iron put except otherwise stated


Bearings are Cassini Grid based on Solar Observations


PLAN of 3 parcels of land coloured pink in the Ward of Siparia

Containing together one point eight zero six one hectares

Surveyed by me, with due authority, in January 1999

In accordance with Reg. 25(1) of the Land Surveyors' Regulations 1998, I certify that this plan is correct.

Checked by   
 Entered .....

  
 Trinidad & Tobago Land Surveyor 6/12/2000



Lot No.	CT. VOLUME & FOLIO	NAMES
A	5268 fol. 349	JOYCE & SUZANNE HARRILAL
B	5268 fol. 351	RAJO & SUMIN RAMLAL
C	5268 fol. 353	KANTA PERSAD

20 DEC 2000  
Lands and  
Surveys  
Division

Now 1439/74  
~~1271/191~~