

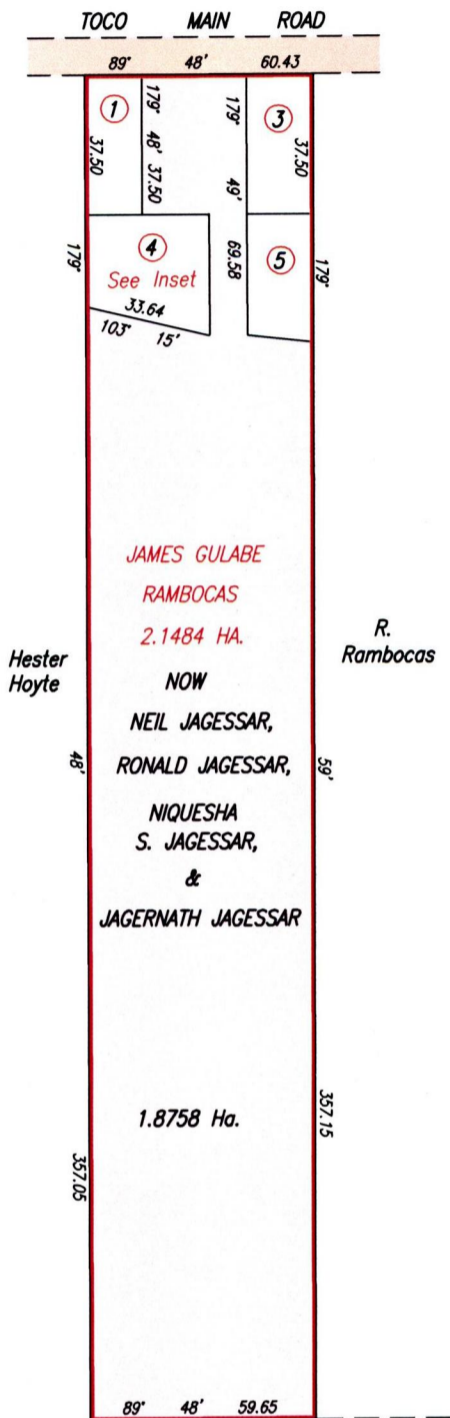
1439

60


Vol. 5278 Fol. 461
R.P.O. Vol. Fol.
C.T. Vol. 3666 Fol. 165
Vide Bk.1198 Fol.127
Bk.1095 Fol.90

REMAINING PORTION

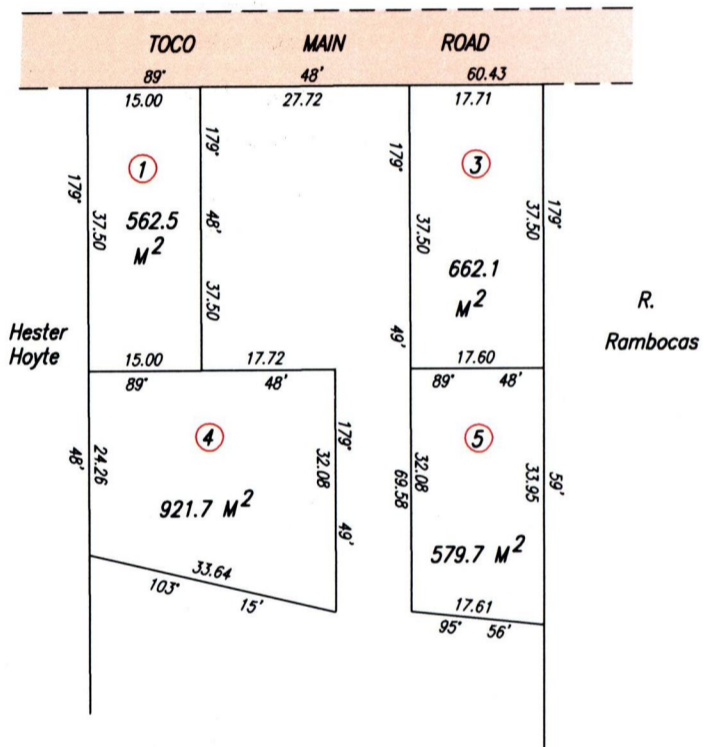
Ward of Manzanilla
County of St Andrew
Cadastral Sheet C.22.N. 25F
2/a



LOT Nos.	NAMES	C.T. REF.
1	DAVANAND KHILLAWAN & LYSTRA KHILLAWAN	VOL. 5043 FOL. 129
3	JAGRU BEHARRY, BABY BEHARRY & LEELA SUBERO	VOL. 5088 FOL. 67
4	SAHEED MOHAMMED & KAZIM MOHAMMED	VOL. 5052 FOL. 469
5	BRIAN PERSAD & LAVAUGHN HAVEN-PERSAD	VOL. 5074 FOL. 403



I N S E T



SCALE 1/1000
Distances are in metres



SCALE 1/2000
Distances are in metres

Approved *[Signature]*
9 Director of Surveys 2010.10.5

Bearings are Cassini Grid.

This is a true copy of a diagram of two point one four eight four hectares originally transferred to James Gulabe Rambocas, showing a portion coloured pink and containing one point eight seven five eight hectares, being the remainder after four previous transfers of other portions of the land.

In accordance with Regulation 25 (1) of the Land Surveyors' Regulations 1998, I certify that this plan is correct.

Checked by *[Signature]* 9/9/10

[Signature]

Entered on Trinidad & Tobago Land Surveyor. 3/09/2010