


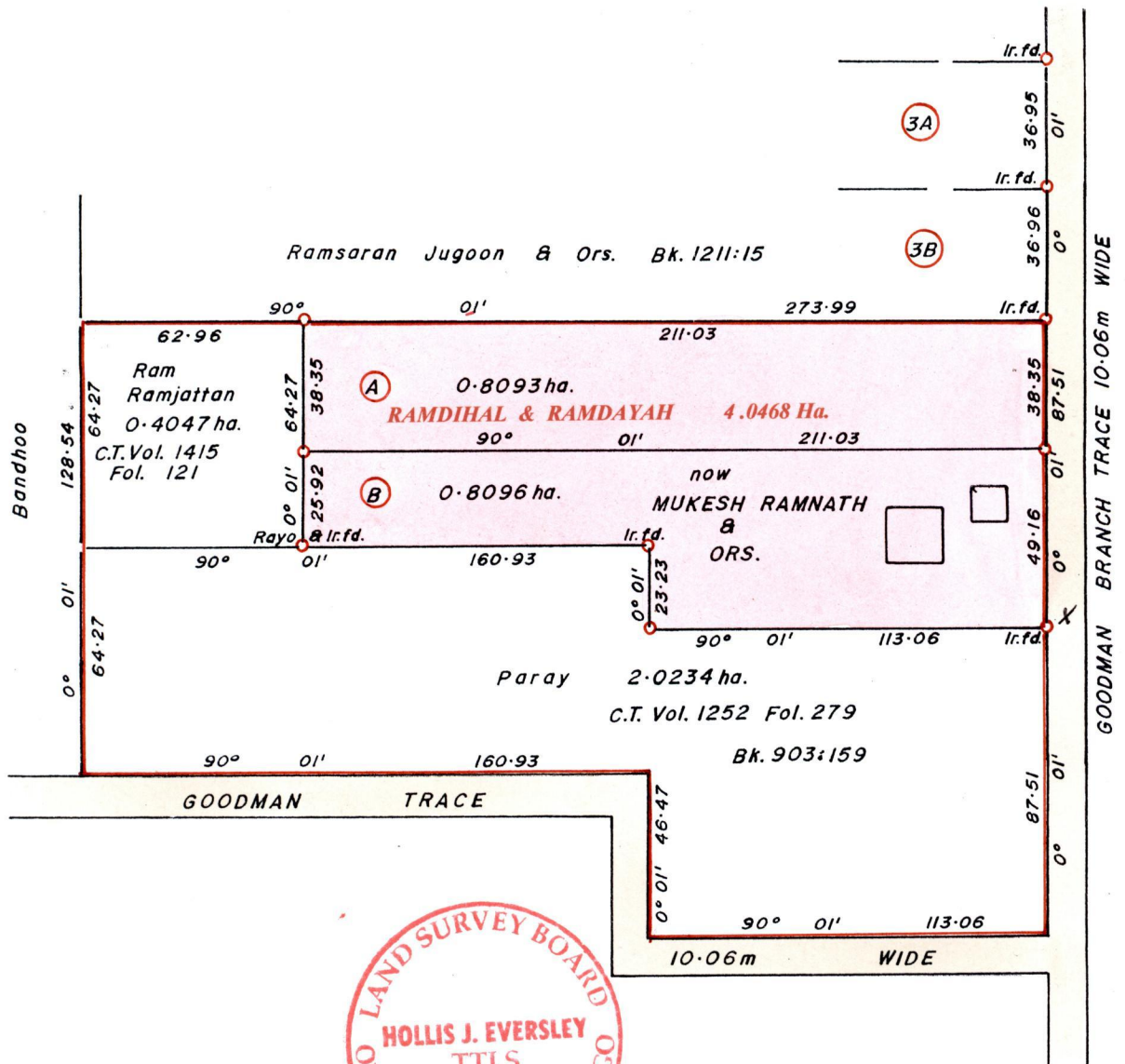
1439

41

R.P.O Vol. 151 Fol. 45
C.T. Vol. 1056 Fol. 201
c.T 5228 fol 423

Ward of Siparia.
County of St.Patrick.
Cadastral Sheet G.18.C&D. 73C

2/a



1121003mN, 672518 mE
X - U.T.M. 20, WGS 84 (+/- 5.0m)
GPS Handheld Direct Obs.

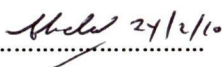
Bk. 1010 :59.
SCALE 1:2000.


Distances are in METRES

o Denotes Iron Put except otherwise stated
Bearings are Cassini Grid based on Solar Observations.

Approved: 
Director of Surveys. 2010.3.15

**PLAN of 2 Parcels of land coloured in PINK in the Ward of Siparia.
Containing together one point six one eight nine hectare.
Surveyed by me, with due authority, in September 2009.
In accordance with Reg. 25(1) of the Land Surveyors' Regulations 1998,
I certify that this plan is correct.**

Checked by  27/2/10


3/2/2009

Entered Trinidad and Tobago Land Surveyor 2009.

Lot #	C.T. VOL & Folio	Names.
A	5263 fol 509	Davinand Rajpath & Veedwatee Rajpath.
B	5228 Pd 431	MUKASH & ANN-MARIE RAMNATH.

now 1439/41
~~1333/105~~