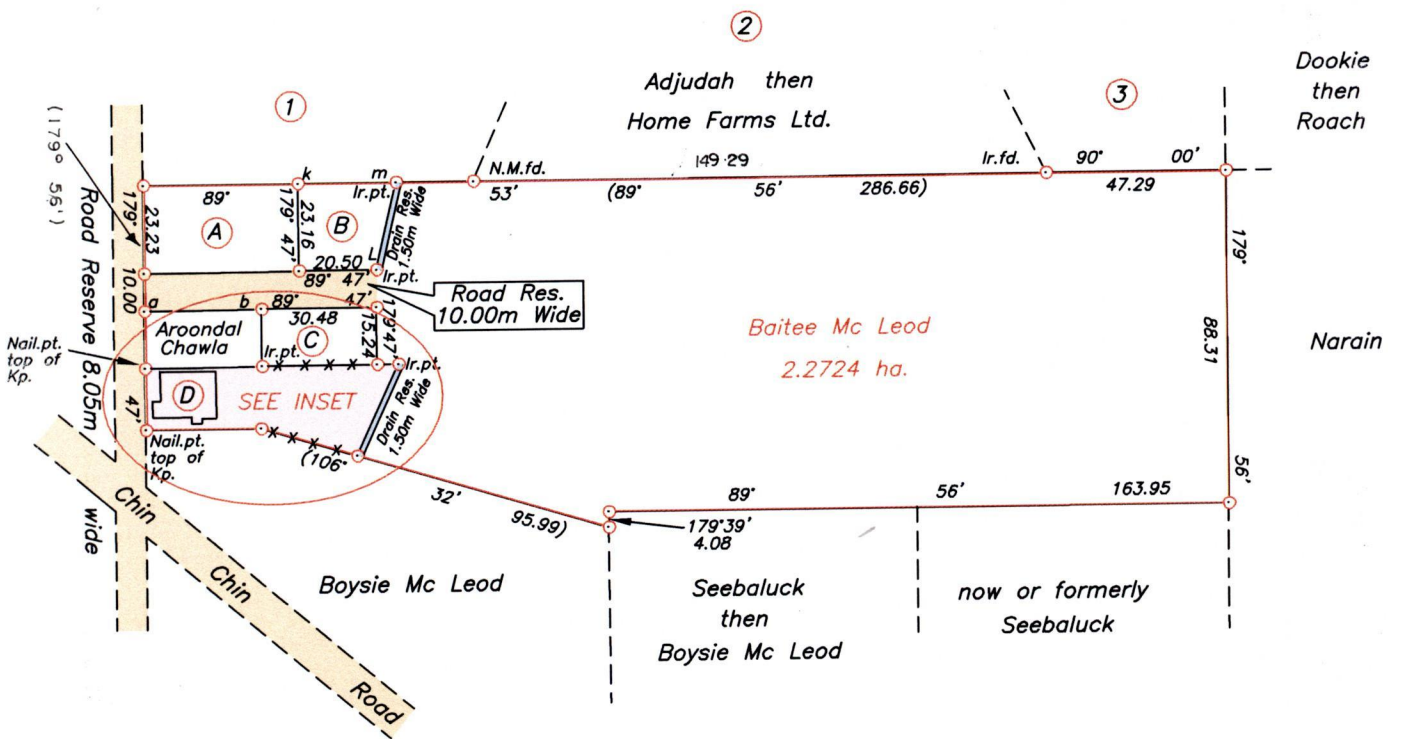
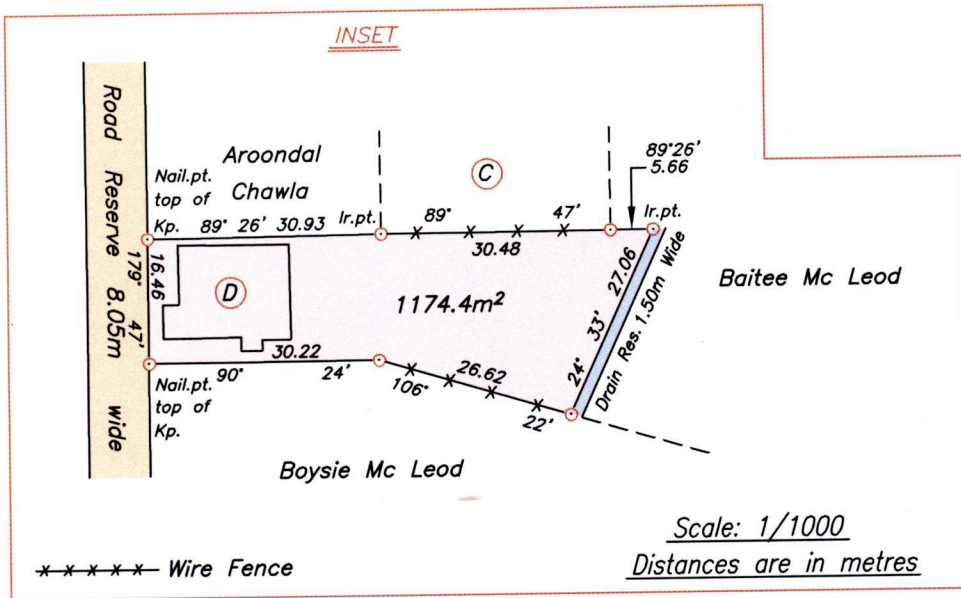
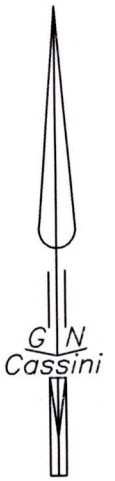


R.P.O. Vol. 31
C.T. Vol. 4416
Vol. 5218

Fol. 539
Fol. 189
Fol. 231


Cadastral Sheet D.4.I. ^{34B}/₁₇₆
Ward of Cunupia
County of Caroni
BK. 1197 Fol. 17
BK. 1157 Fol. 222



Legend		
Sta.	Bearings	Dist.
k-m	89° 53'	26.01
L-m	13° 11'	23.76
a-b	89° 26'	30.93

Approved *[Signature]*
Director of Surveys
2008-02-28

***** Wire Fence
SCALE 1:2000
Distances are in metres



○ Denotes Iron found except otherwise stated
Bearings are Cassini Grid based on Solar Observations
Plan of a Parcel of land coloured pink in the Ward of Cunupia
Containing one thousand one hundred and seventy four point four square metres
Surveyed by me, with due authority, on 31st March 2006
In accordance with Regulation 25 (1) of the Land Surveyors' Regulations 1998,
I certify that this plan is correct.

Entered on *[Signature]*

Checked by *[Signature]* 21/2/08 Trinidad & Tobago Land Surveyor 2007

CT. VOLUME 5218 FOLIO 231 - BAITEE & ETHAN MC LEOD



NOW 1439/23

~~1414/22~~