

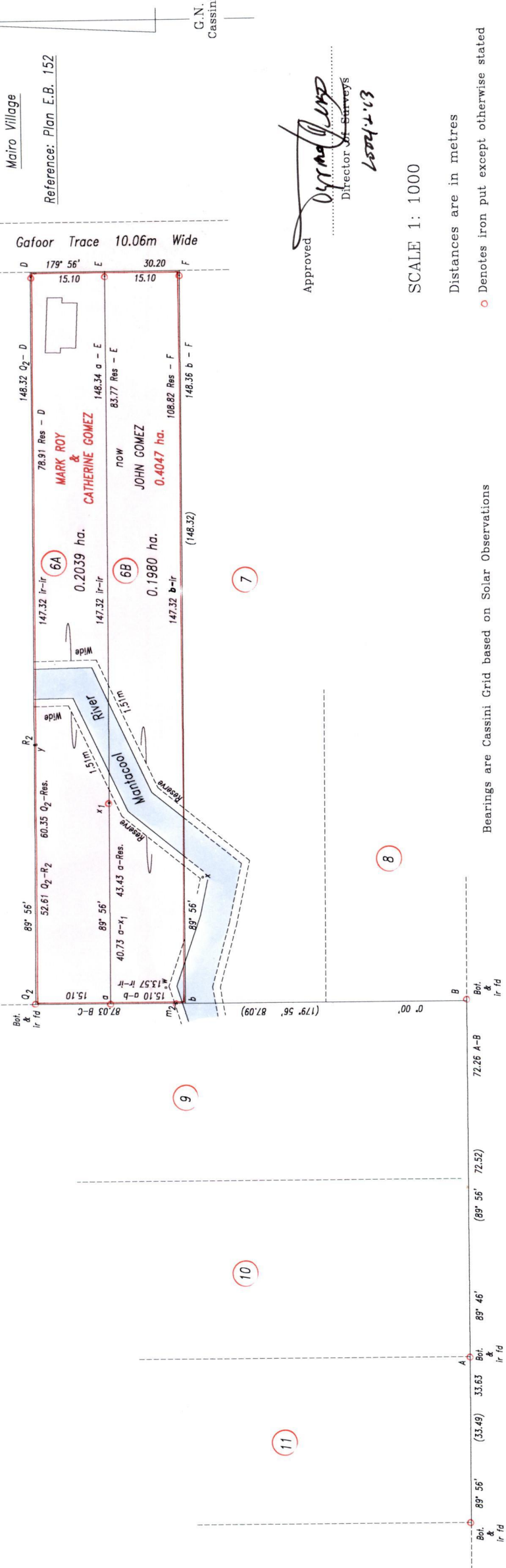
VOL. 5340 Fol. 499

R.P.O. Vol. 765 Fol. 497

C.T. Vol. Fol.

U.P.R.N. No.:

Ward of Ortoire
County of Victoria
Cadastral Sheet 54F H.I.I.
2/c



G.N. Cassini

Reference: Plan E.B. 152

11

10

9

8

7

5

Approved
[Signature]
 Director of Surveys
 15004/2/03

SCALE 1: 1000

Distances are in metres

○ Denotes iron put except otherwise stated

Bearings are Cassini Grid based on Solar Observations

PLAN of 2 parcels of land coloured pink in the Ward of Ortoire

Containing together zero point four zero one nine hectares

Surveyed by me, with due authority, in March 1998

In accordance with Regulation 25(1) of the Land Surveyors' Regulations 1998, I certify that this plan is correct.


Checked by **M.M. 29/1/04**

[Signature]

Entered Trinidad & Tobago Land Surveyor 18/1/2004

Legend	
$m_2 - a$	0° 00' 13.31
$m_2 - w$	56° 46' 3.66 (3.74)


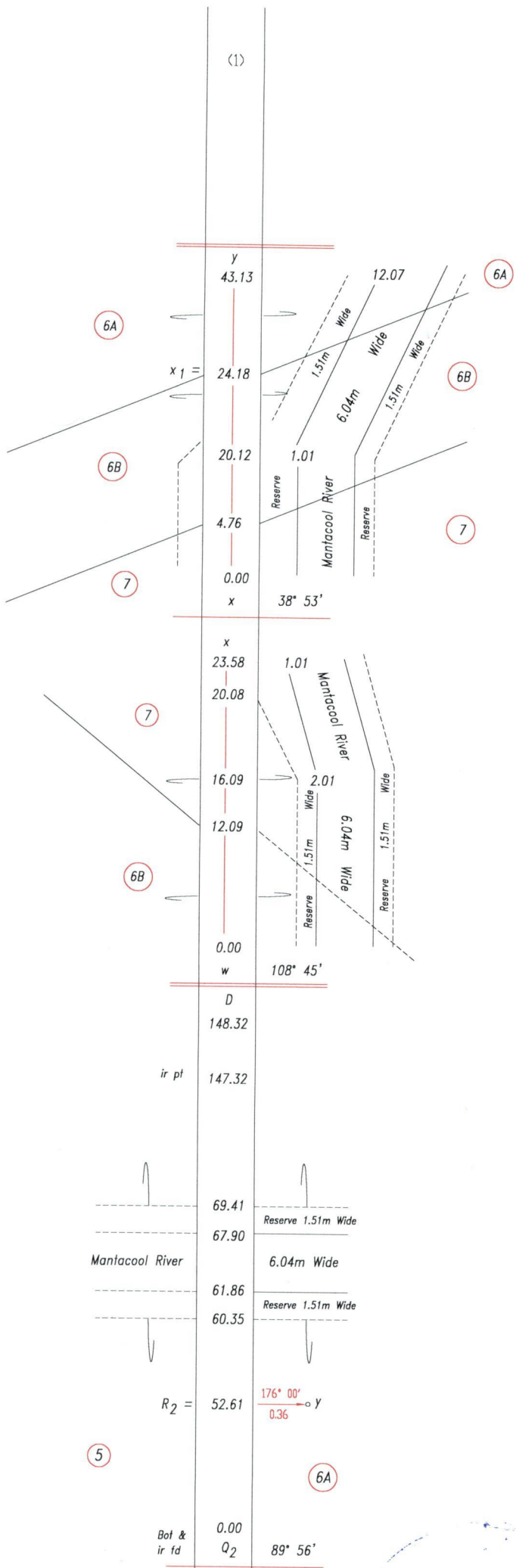
now or formerly
Codarajah



1439

194

bh/ba^{cl}



21 JAN 2004
Lands & Survey's
Division

Lot 6A - CT. Vol. 5340 Fol. 507 JOHN, GLEN & SYLVIA GOMEZ

84/88/89/90/91/92/93/94